

NOTICE!!

These documents have been scanned!

Do not place un-scanned documents beneath this notice!

Do not remove this notice from this file!

GPO Jacket No. 560-102
Print Order 61540
Rise Business Services, LLC
Job=AZ15 5/2/2019



Box Number= AZ15018



Claim Begin-End: AMC437168-AMC437267

1 Initial Receipt



AZ15018-2

AMC437155-AMC437465

AMC#	DATE CLOSED	REMARKS
437 208		
437 209		
437 210		
437 211		
437 212		
437 213		
437 214		
437 215		
437 216		
437 217		
437 218		
437 219		
437 220		
437 221		
437 222		
437 223		
437 224		
437 225		
437 226		
437 227		

AMC#	DATE CLOSED	REMARKS
437168		
437169		
437170		
437171		
437172		
437173		
437174		
437175		
437176		
437177		
437178		
437179		
437180		
437181		
437182		
437183		
437184		
437185		
437186		
437187		

AMC#	DATE CLOSED	REMARKS
437188		
437189		
437190		
437191		
437192		
437193		
437194		
437195		
437196		
437197		
437198		
437199		
437200		
437201		
437202		
437203		
437204		
437205		
437206		
437207		

AMC#	DATE CLOSED	REMARKS
437228		
437229		
437230		
437231		
437232		
437233		
437234		
437235		
437236		
437237		
437238		
437239		
437240		
437241		
437242		
437243		
437244		
437245		
437246		
437247		

AMC#	DATE CLOSED	REMARKS
437 248		
437 249		
437 250		
437 251		
437 252		
437 253		
437 254		
437 255		
437 256		
437 257		
437 258		
437 259		
437 260		
437 261		
437 262		
437 263		
437 264		
437 265		
437 266		
437 267		

United States Department of the Interior
Bureau of Land Management
 LANDS/RECREATION & PLANNING
 ONE N CENTRAL AVE
 PHOENIX, AZ 85004 -2203
 Phone: 602-417-9200

Receipt

No: 3519001

Transaction #: 3620065	
Date of Transaction: 03/18/2016	
CUSTOMER:	
ROCK PRODUCTIONS TECHNOLOGIES 4437 W MISSION LN GLENDALE, AZ 85302-3823 US	

INTERED
BY: Ram

LINE #	QTY	DESCRIPTION	REMARKS	UNIT PRICE	TOTAL
1	100.00	LOCATABLE MINERALS / MINING CLAIMS- NEW, UNADJUD, ONE OR MORE AUTH NOS / NEW MINING CLAIMS LOCATION FEE CASES: AMC437168/\$37.00, AMC437169/\$37.00, AMC437170/\$37.00, AMC437171/\$37.00, AMC437172/\$37.00, AMC437173/\$37.00, AMC437174/\$37.00, AMC437175/\$37.00, AMC437176/\$37.00, AMC437177/\$37.00, AMC437178/\$37.00, AMC437179/\$37.00, AMC437180/\$37.00, AMC437181/\$37.00, AMC437182/\$37.00, AMC437183/\$37.00, AMC437184/\$37.00, AMC437185/\$37.00, AMC437186/\$37.00, AMC437187/\$37.00, AMC437188/\$37.00, AMC437189/\$37.00, AMC437190/\$37.00, AMC437191/\$37.00, AMC437192/\$37.00, AMC437193/\$37.00, AMC437194/\$37.00, AMC437195/\$37.00, AMC437196/\$37.00, AMC437197/\$37.00, AMC437198/\$37.00, AMC437199/\$37.00, AMC437200/\$37.00, AMC437201/\$37.00, AMC437202/\$37.00, AMC437203/\$37.00, AMC437204/\$37.00, AMC437205/\$37.00, AMC437206/\$37.00, AMC437207/\$37.00, AMC437208/\$37.00, AMC437209/\$37.00, AMC437210/\$37.00, AMC437211/\$37.00, AMC437212/\$37.00, AMC437213/\$37.00, AMC437214/\$37.00, AMC437215/\$37.00, AMC437216/\$37.00, AMC437217/\$37.00, AMC437218/\$37.00, AMC437219/\$37.00, AMC437220/\$37.00, AMC437221/\$37.00, AMC437222/\$37.00, AMC437223/\$37.00,		- n/a -	3700.00

		AMC437224/\$37.00, AMC437225/\$37.00, AMC437226/\$37.00, AMC437227/\$37.00, AMC437228/\$37.00, AMC437229/\$37.00, AMC437230/\$37.00, AMC437231/\$37.00, AMC437232/\$37.00, AMC437233/\$37.00, AMC437234/\$37.00, AMC437235/\$37.00, AMC437236/\$37.00, AMC437237/\$37.00, AMC437238/\$37.00, AMC437239/\$37.00, AMC437240/\$37.00, AMC437241/\$37.00, AMC437242/\$37.00, AMC437243/\$37.00, AMC437244/\$37.00, AMC437245/\$37.00, AMC437246/\$37.00, AMC437247/\$37.00, AMC437248/\$37.00, AMC437249/\$37.00, AMC437250/\$37.00, AMC437251/\$37.00, AMC437252/\$37.00, AMC437253/\$37.00, AMC437254/\$37.00, AMC437255/\$37.00, AMC437256/\$37.00, AMC437257/\$37.00, AMC437258/\$37.00, AMC437259/\$37.00, AMC437260/\$37.00, AMC437261/\$37.00, AMC437262/\$37.00, AMC437263/\$37.00, AMC437264/\$37.00, AMC437265/\$37.00, AMC437266/\$37.00, AMC437267/\$37.00			
2	100.00	LOCATABLE MINERALS / MINING CLAIMS- NEW, UNADJUD, ONE OR MORE AUTH NOS / NEW MINING CLAIM PROCESSING FEE CASES: AMC437168/\$20.00, AMC437169/\$20.00, AMC437170/\$20.00, AMC437171/\$20.00, AMC437172/\$20.00, AMC437173/\$20.00, AMC437174/\$20.00, AMC437175/\$20.00, AMC437176/\$20.00, AMC437177/\$20.00, AMC437178/\$20.00, AMC437179/\$20.00, AMC437180/\$20.00, AMC437181/\$20.00, AMC437182/\$20.00, AMC437183/\$20.00, AMC437184/\$20.00, AMC437185/\$20.00, AMC437186/\$20.00, AMC437187/\$20.00, AMC437188/\$20.00, AMC437189/\$20.00, AMC437190/\$20.00, AMC437191/\$20.00, AMC437192/\$20.00, AMC437193/\$20.00, AMC437194/\$20.00, AMC437195/\$20.00, AMC437196/\$20.00, AMC437197/\$20.00, AMC437198/\$20.00, AMC437199/\$20.00, AMC437200/\$20.00, AMC437201/\$20.00, AMC437202/\$20.00, AMC437203/\$20.00, AMC437204/\$20.00, AMC437205/\$20.00, AMC437206/\$20.00, AMC437207/\$20.00, AMC437208/\$20.00, AMC437209/\$20.00, AMC437210/\$20.00, AMC437211/\$20.00, AMC437212/\$20.00, AMC437213/\$20.00, AMC437214/\$20.00, AMC437215/\$20.00, AMC437216/\$20.00, AMC437217/\$20.00,		- n/a -	2000.00

	<p>AMC437218/\$20.00, AMC437219/\$20.00, AMC437220/\$20.00, AMC437221/\$20.00, AMC437222/\$20.00, AMC437223/\$20.00, AMC437224/\$20.00, AMC437225/\$20.00, AMC437226/\$20.00, AMC437227/\$20.00, AMC437228/\$20.00, AMC437229/\$20.00, AMC437230/\$20.00, AMC437231/\$20.00, AMC437232/\$20.00, AMC437233/\$20.00, AMC437234/\$20.00, AMC437235/\$20.00, AMC437236/\$20.00, AMC437237/\$20.00, AMC437238/\$20.00, AMC437239/\$20.00, AMC437240/\$20.00, AMC437241/\$20.00, AMC437242/\$20.00, AMC437243/\$20.00, AMC437244/\$20.00, AMC437245/\$20.00, AMC437246/\$20.00, AMC437247/\$20.00, AMC437248/\$20.00, AMC437249/\$20.00, AMC437250/\$20.00, AMC437251/\$20.00, AMC437252/\$20.00, AMC437253/\$20.00, AMC437254/\$20.00, AMC437255/\$20.00, AMC437256/\$20.00, AMC437257/\$20.00, AMC437258/\$20.00, AMC437259/\$20.00, AMC437260/\$20.00, AMC437261/\$20.00, AMC437262/\$20.00, AMC437263/\$20.00, AMC437264/\$20.00, AMC437265/\$20.00, AMC437266/\$20.00, AMC437267/\$20.00</p>			
3	<p>LOCATABLE MINERALS / MINING CLAIMS- NEW,UNADJUD, ONE OR MORE AUTH NOS / NEW MINING CLAIMS MAINTENANCE FEE CASES: AMC437168/\$155.00, AMC437169/\$155.00, AMC437170/\$155.00, AMC437171/\$155.00, AMC437172/\$155.00, AMC437173/\$155.00, AMC437174/\$155.00, AMC437175/\$155.00, AMC437176/\$155.00, AMC437177/\$155.00, AMC437178/\$155.00, AMC437179/\$155.00, AMC437180/\$155.00, AMC437181/\$155.00, AMC437182/\$155.00, AMC437183/\$155.00, AMC437184/\$155.00, AMC437185/\$155.00, AMC437186/\$155.00, AMC437187/\$155.00, AMC437188/\$155.00, AMC437189/\$155.00, AMC437190/\$155.00, AMC437191/\$155.00, AMC437192/\$155.00, AMC437193/\$155.00, AMC437194/\$155.00, AMC437195/\$155.00, AMC437196/\$155.00, AMC437197/\$155.00, AMC437198/\$155.00, AMC437199/\$155.00, AMC437200/\$155.00, AMC437201/\$155.00, AMC437202/\$155.00, AMC437203/\$155.00, AMC437204/\$155.00, AMC437205/\$155.00, AMC437206/\$155.00, AMC437207/\$155.00, AMC437208/\$155.00, AMC437209/\$155.00, AMC437210/\$155.00, AMC437211/\$155.00,</p>			

100.00	AMC437212/\$155.00, AMC437213/\$155.00, AMC437214/\$155.00, AMC437215/\$155.00, AMC437216/\$155.00, AMC437217/\$155.00, AMC437218/\$155.00, AMC437219/\$155.00, AMC437220/\$155.00, AMC437221/\$155.00, AMC437222/\$155.00, AMC437223/\$155.00, AMC437224/\$155.00, AMC437225/\$155.00, AMC437226/\$155.00, AMC437227/\$155.00, AMC437228/\$155.00, AMC437229/\$155.00, AMC437230/\$155.00, AMC437231/\$155.00, AMC437232/\$155.00, AMC437233/\$155.00, AMC437234/\$155.00, AMC437235/\$155.00, AMC437236/\$155.00, AMC437237/\$155.00, AMC437238/\$155.00, AMC437239/\$155.00, AMC437240/\$155.00, AMC437241/\$155.00, AMC437242/\$155.00, AMC437243/\$155.00, AMC437244/\$155.00, AMC437245/\$155.00, AMC437246/\$155.00, AMC437247/\$155.00, AMC437248/\$155.00, AMC437249/\$155.00, AMC437250/\$155.00, AMC437251/\$155.00, AMC437252/\$155.00, AMC437253/\$155.00, AMC437254/\$155.00, AMC437255/\$155.00, AMC437256/\$155.00, AMC437257/\$155.00, AMC437258/\$155.00, AMC437259/\$155.00, AMC437260/\$155.00, AMC437261/\$155.00, AMC437262/\$155.00, AMC437263/\$155.00, AMC437264/\$155.00, AMC437265/\$155.00, AMC437266/\$155.00, AMC437267/\$155.00	- n/a -	15500.00
TOTAL:			\$21,200.00

PAYMENT INFORMATION				
1	AMOUNT:	21200.00	POSTMARKED:	N/A
	TYPE:	CHECK	RECEIVED:	03/21/2016
	CHECK NO:	9417136001		
	NAME:	ROCK PRODUCTIONS TECHNOLOGIES 4437 W MISSION LN GLENDALE AZ 85302-3823 US		

REMARKS

This receipt was generated by the automated BLM Collections and Billing System and is a paper representation of a portion of the official electronic record contained therein.

NOTICE!!

These documents have been scanned!

Do not place un-scanned documents beneath this notice!

Do not remove this notice from this file!

GPO Jacket No. 560-102
Print Order 61540
Rise Business Services, LLC
Job=AZ15 5/2/2019



Box Number= AZ15018



Claim Begin-End: AMC437168-AMC437267

2 Correspondence



AZ15018-2

AMC437155-AMC437465

SENDER: COMPLETE THIS SECTION

- Complete items 1, 2, and 3.
- Print your name and address on the reverse so that we can return the card to you.
- Attach this card to the back of the mailpiece, or on the front if space permits.

1. Article Addressed to:

ROCK PRODUCTION TECHNOLOGIES
 4437 W MISSION LN
 GLENDALE AZ 85302-3823
 920/RM/AMC437168



9590 9402 2006 6123 3771 79

2. Article Number (Transfer from service label)

7015 1660 0000 0271 8716

COMPLETE THIS SECTION ON DELIVERY

A. Signature

X *Paul Krzmarcia*

 Agent Addressee

B. Received by (Printed Name)

PAUL KRZMARCIA

C. Date of Delivery

9/4/16

- D. Is delivery address different from item 1? Yes
 If YES, enter delivery address below: No


3. Service Type

- Adult Signature
- Adult Signature Restricted Delivery
- Certified Mail®
- Certified Mail Restricted Delivery
- Collect on Delivery
- Collect on Delivery Restricted Delivery
- Insured Mail

- Priority Mail Express®
- Registered Mail™
- Registered Mail Restricted Delivery
- Return Receipt for Merchandise
- Signature Confirmation™
- Signature Confirmation Restricted Delivery

Mail Restricted Delivery
(0)

USPS TRACKING #



First-Class Mail
Postage & Fees Paid
USPS
Permit No. G-10


9590 9402 2006 6123 3771 79

United States
Postal Service

• Sender: Please print your name, address, and ZIP+4® in this box•

UNITED STATES
DEPARTMENT OF THE INTERIOR
Bureau of Land Management
Arizona State Office
One N. Central Avenue, Suite 800
Phoenix, AZ 85004-4427

PHOENIX, ARIZONA
2016 SEP 15 P 2:24
BHM AZ STATE OFFICE
RECEIVED



442700-1



United States Department of the Interior



BUREAU OF LAND MANAGEMENT
Arizona State Office
One North Central Avenue, Suite 800
Phoenix, Arizona 85004-4427
www.blm.gov/az/

SEP 07 2016

In Reply Refer To:
3800 (9200) RM
AMC437168

CERTIFIED MAIL - RETURN RECEIPT REQUESTED No. 7015 1660 0000 0271 8716

DECISION

ROCK PRODUCTION TECHNOLOGIES : This Decision Affects Those Claims
4437 W MISSION LN : Shown in the Block Below.
GLENDALE, AZ 85302-3823 :

AMC437228, AMC437230, AMC437232, AMC437234, AMC437236, AMC437238, AMC437240,
AMC437242, AMC437244, AMC437246
HARBUSHKA #61, HARBUSHKA #63, HARBUSHKA #65, HARBUSHKA #67, HARBUSHKA
#69, HARBUSHKA #71, HARBUSHKA #73, HARBUSHKA #75, HARBUSHKA #77,
HARBUSHKA #79

Mining Claim(s) Declared Null and Void

Pursuant to Title 43 Code of Federal Regulations (CFR) 3832.1, this office received your notice(s) of location for recording mining claims. In accordance with 43 CFR 3833.91, the claim(s) listed above is/are hereby declared null and void ab initio for the reason indicated below. A copy of the Master Title Plat is enclosed for your convenience, if applicable.

The claims are located on land that is patented and therefore not open to location. The Federal Government does not administer the surface or subsurface estate.

- Patent 1124631 dated February 11, 1949.
- Patent 02-2006-0001 dated January 31, 2006.
- Patent 02-2006-0002 dated January 31, 2006.
- Patent 02-2006-0003 dated January 31, 2006.
- Patent 02-2006-0004 dated January 31, 2006.
- Patent 02-2006-0005 dated January 31, 2006.

This decision does not relieve you of the liability for reclamation of all areas disturbed by your activities on land encompassed by your mining claim(s) and/or site(s). After you complete the reclamation, you must notify the authorized officer of the appropriate surface managing agency so that the authorized officer may conduct a final site inspection and determine whether you may be released from liability. If you fail to reclaim the land to the satisfaction of the authorized officer, the surface management agency may cite you for noncompliance under its surface management regulations.

*Refund of 2017 Maintenance Fees
processed 11/10/16 AT \$1,550*

For land administered by the Bureau of Land Management (BLM), if you fail to reclaim the land to the satisfaction of the authorized officer as required in 43 CFR Subpart 3809, the BLM will issue an order of noncompliance under 43 CFR 3809.601(a). If you fail to comply with the noncompliance order, the BLM may take further action under 43 CFR 3809.604. Failure to conduct reclamation is a prohibited act that may subject you to criminal penalties. See 43 CFR 3809.605(h) and 43 CFR 3809.700. If your occupancy has been terminated and you fail to remove structures, material, and equipment, and any personal property in accordance with the regulations in 43 CFR 3715.5-1, the BLM may dispose of the property. In accordance with 43 CFR 3715.5-2, you will remain liable for the costs the BLM incurs in removing and disposing of the property.

Appeal Procedures

This decision may be appealed to the Interior Board of Land Appeals, Office of the Secretary, in accordance with the regulations contained in 43 CFR, Part 4 and the enclosed Form 1842-1. If an appeal is taken, your notice of appeal must be filed in this office (at the above address) within 30 days from receipt of this decision. The appellant has the burden of showing that the decision appealed from is in error.

If you wish to file a petition pursuant to regulation 43 CFR 4.21 (58 FR 4939, January 19, 1993), for a stay of the effectiveness of this decision during the time that your appeal is being reviewed by the Board, the petition for a stay must accompany your notice of appeal. A petition for a stay is required to show sufficient justification based on the standards listed below. Copies of the notice of appeal and petition for a stay must also be submitted to each party named in this decision and to the Interior Board of Land Appeals and to the appropriate Office of the Solicitor (see 43 CFR 4.413) at the same time the original documents are filed with this office. If you request a stay, you have the burden of proof to demonstrate that a stay should be granted.

Standards for Obtaining a Stay

Except as otherwise provided by law or other pertinent regulation, a petition for a stay of a decision pending appeal shall show sufficient justification based on the following standards:

- (1) The relative harm to the parties if the stay is granted or denied,
- (2) The likelihood of the appellant's success on the merits,
- (3) The likelihood of immediate and irreparable harm if the stay is not granted, and
- (4) Whether the public interest favors granting the stay.

If additional information is required, please contact RéAnn Myers at 602-417-9413. Please include your AMC serial number(s) on all correspondence.

Rebecca Heick

for Rebecca Heick
Deputy State Director
Lands, Minerals and Energy Division

Enclosure(s)



USPS Tracking®

Still Have Questions?

[Browse our FAQs >](#)



[Get Easy Tracking Updates >](#)

[Sign up for My USPS.](#)

Tracking Number: 7015166000002718716

Updated Delivery Day: Wednesday, September 14, 2016

Product & Tracking Information

Postal Product:

Features:
Certified Mail™

Available Actions

[Text Updates](#)

[Email Updates](#)

DATE & TIME	STATUS OF ITEM	LOCATION
September 14, 2016 , 12:51 pm	Delivered, Left with Individual	GLENDALE, AZ 85302
Your item was delivered to an individual at the address at 12:51 pm on September 14, 2016 in GLENDALE, AZ 85302.		
September 14, 2016 , 7:10 am	Out for Delivery	GLENDALE, AZ 85302
September 14, 2016 , 7:00 am	Sorting Complete	GLENDALE, AZ 85302
September 14, 2016 , 6:25 am	Arrived at Unit	GLENDALE, AZ 85302

Track Another Package

Tracking (or receipt) number

[Track It](#)

Manage Incoming Packages

Track all your packages from a dashboard. No tracking numbers necessary.



[Sign up for My USPS >](#)

HELPFUL LINKS

- [Contact Us](#)
- [Site Index](#)
- [FAQs](#)

ON ABOUT.USPS.COM

- [About USPS Home](#)
- [Newsroom](#)
- [USPS Service Updates](#)
- [Forms & Publications](#)
- [Government Services](#)
- [Careers](#)

OTHER USPS SITES

- [Business Customer Gateway](#)
- [Postal Inspectors](#)
- [Inspector General](#)
- [Postal Explorer](#)
- [National Postal Museum](#)
- [Resources for Developers](#)

LEGAL INFORMATION

- [Privacy Policy](#)
- [Terms of Use](#)
- [FOIA](#)
- [No FEAR Act EEO Data](#)

NOTICE!!

These documents have been scanned!

Do not place un-scanned documents beneath this notice!

Do not remove this notice from this file!

GPO Jacket No. 560-102
Print Order 61540
Rise Business Services, LLC
Job=AZ15 5/2/2019



Box Number= AZ15018



Claim Begin-End: AMC437168-AMC437267

3 Transfers



AZ15018-2

AMC437155-AMC437465

**NO
DOCUMENTS
FOUND**

NO DOCUMENTS FOUND
NO DOCUMENTS FOUND

NOTICE!!

These documents have been scanned!

Do not place un-scanned documents beneath this notice!

Do not remove this notice from this file!

GPO Jacket No. 560-102
Print Order 61540
Rise Business Services, LLC
Job=AZ15 5/2/2019



Box Number= AZ15018



Claim Begin-End: AMC437168-AMC437267

4 Annual Filings



AZ15018-2

AMC437155-AMC437465

When Filed Return To:
Rock Production Technologies
4437 W. Mission Lane
Glendale, AZ. 85302-3823

Amc 437168

COUNTY SPACE ABOVE LINE

B.L.M. SPACE BELOW LINE

Bureau of Land Management
Department of the Interior
One N. Central Avenue
Phoenix, AZ. 85004

NO.OF CLAIMS 90
AMOUNT \$13,950.00
RECEIPT NO. _____
INIT. _____

B.L.M-ASO

RECEIVED
MAY 27 STATE OFFICE
2019 MAY 31 P 12: 29
PHOENIX, ARIZONA

NOTICE OF INTENT TO HOLD MINING CLAIMS AND PAYMENT OF BLM MAINTENACE FEES

Re: Payment of Annual Claim Maintenance

Dear Sir or Madam:

This will serve as notice that Rock Production Technologies LLC, intends to hold the mining claims or site. Described on, Exhibit A, attached hereto for the assessment year ending at 12 o'clock AM, on September 1, 2019 by payment of the annual maintenance Fee of \$155 and \$40 to Yavapai County Recorders, for each claim and or mill site. Payment of such amount is made herewith for such assessment year for each of the claims and sites, the name, and BLM serial number with the book and page or index number of recording of the location notice in the official records of Yavapai County, Arizona, of which, is set forth on Exhibit A attached hereto and by this reference incorporated herein.

Paul D. Krznarich
Paul D. Krznarich for
Rock Production Technologies LLC.

State of Arizona)
 Maricopa) ss.
County of Yavapai) EV

The foregoing instrument was acknowledged before me on May 31, 2019, by
Paul D. Krznarich, on behalf of Rock Production Technologies, LLC.

(Seal)



[Signature]
Notary Public
My commission expires: 04/25/2022

Page 1 of 4




EXHIBIT A

County: Yavapai
State of Arizona

Original Recording Amended Recording

<u>BLM Serial #</u>	<u>Claim Name</u>	<u>Recording #</u> <u>Page #</u>	<u>Recording #</u> <u>Page #</u>	<u>Location</u>
AMC 437168	Harbushka 1	2016-0006985		Sec33-T9N-R2E
AMC 437169	Harbushka 2	2016-0006986		Sec33-T9N-R2E
AMC 437170	Harbushka 3	2016-0006987		Sec33-T9N-R2E
AMC 437171	Harbushka 4	2016-0006988		Sec33-T9N-R2E
AMC 437172	Harbushka 5	2016-0006989		Sec33-T9N-R2E
AMC 437173	Harbushka 6	2016-0006990		Sec33-T9N-R2E
AMC 437174	Harbushka 7	2016-0006991		Sec33-T9N-R2E
AMC 437175	Harbushka 8	2016-0006992		Sec33-T9N-R2E
AMC 437176	Harbushka 9	2016-0006993		Sec33-T9N-R2E
AMC 437177	Harbushka 10	2016-0006994		Sec33-T9N-R2E
AMC 437178	Harbushka 11	2016-0006995		Sec33-T9N-R2E
AMC 437179	Harbushka 12	2016-0006996		Sec33-T9N-R2E
AMC 437180	Harbushka 13	2016-0006997		Sec33-T9N-R2E
AMC 437181	Harbushka 14	2016-0006998		Sec33-T9N-R2E
AMC 437182	Harbushka 15	2016-0006999		Sec33-T9N-R2E
AMC 437183	Harbushka 16	2016-0007000		Sec33-T9N-R2E
AMC 437184	Harbushka 17	2016-0007001		Sec33-T9N-R2E
AMC 437185	Harbushka 18	2016-0007002		Sec33-T9N-R2E
AMC 437186	Harbushka 19	2016-0007003		Sec33-T9N-R2E
AMC 437187	Harbushka 20	2016-0007004		Sec33-T9N-R2E
AMC 437188	Harbushka 21	2016-0007005		Sec32-T9N-R2E
AMC 437189	Harbushka 22	2016-0007006		Sec32-T9N-R2E
AMC 437190	Harbushka 23	2016-0007007		Sec32-T9N-R2E
AMC 437191	Harbushka 24	2016-0007008		Sec32-T9N-R2E
AMC 437192	Harbushka 25	2016-0007009		Sec32-T9N-R2E
AMC 437193	Harbushka 26	2016-0007010		Sec32-T9N-R2E
AMC 437194	Harbushka 27	2016-0007011		Sec32-T9N-R2E
AMC 437195	Harbushka 28	2016-0007012		Sec32-T9N-R2E
AMC 437196	Harbushka 29	2016-0007013		Sec32-T9N-R2E
AMC 437197	Harbushka 30	2016-0007014		Sec32-T9N-R2E
AMC 437198	Harbushka 31	2016-0007015		Sec32-T9N-R2E
AMC 437199	Harbushka 32	2016-0007016		Sec32-T9N-R2E
AMC 437200	Harbushka 33	2016-0007017		Sec32-T9N-R2E

PHOENIX, ARIZONA

RECEIVED
MAR 30 2016
7:10 AM
COUNTY CLERK
YAVAPAI COUNTY

AMC 437201	Harbushka 34	2016-0007018	Sec32-T9N-R2E
AMC 437202	Harbushka 35	2016-0007019	Sec32-T9N-R2E
AMC 437203	Harbushka 36	2016-0007020	Sec32-T9N-R2E
AMC 437204	Harbushka 37	2016-0007021	Sec32-T9N-R2E
AMC 437205	Harbushka 38	2016-0007022	Sec32-T9N-R2E
AMC 437206	Harbushka 39	2016-0007023	Sec32-T9N-R2E
AMC 437207	Harbushka 40	2016-0007024	Sec32-T9N-R2E
AMC 437208	Harbushka 41	2016-0007025	Sec32-T9N-R2E
AMC 437209	Harbushka 42	2016-0007026	Sec32-T9N-R2E
AMC 437210	Harbushka 43	2016-0007027	Sec32-T9N-R2E
AMC 437211	Harbushka 44	2016-0007028	Sec32-T9N-R2E
AMC 437212	Harbushka 45	2016-0007029	Sec32-T9N-R2E
AMC 437213	Harbushka 46	2016-0007030	Sec32-T9N-R2E
AMC 437214	Harbushka 47	2016-0007031	Sec32-T9N-R2E
AMC 437215	Harbushka 48	2016-0007032	Sec32-T9N-R2E
AMC 437216	Harbushka 49	2016-0007033	Sec32-T9N-R2E
AMC 437217	Harbushka 50	2016-0007034	Sec32-T9N-R2E
AMC 437218	Harbushka 51	2016-0007035	Sec32-T9N-R2E
AMC 437219	Harbushka 52	2016-0007036	Sec32-T9N-R2E
AMC 437220	Harbushka 53	2016-0007037	Sec32-T9N-R2E
AMC 437221	Harbushka 54	2016-0007038	Sec32-T9N-R2E
AMC 437222	Harbushka 55	2016-0007039	Sec32-T9N-R2E
AMC 437223	Harbushka 56	2016-0007040	Sec32-T9N-R2E
AMC 437224	Harbushka 57	2016-0007041	Sec32-T9N-R2E
AMC 437225	Harbushka 58	2016-0007042	Sec32-T9N-R2E
AMC 437226	Harbushka 59	2016-0007043	Sec32-T9N-R2E
AMC 437227	Harbushka 60	2016-0007044	Sec32-T9N-R2E
AMC 437229	Harbushka 62	2016-0007046	Sec29-T9N-R2E
AMC 437231	Harbushka 64	2016-0007048	Sec29-T9N-R2E
AMC 437233	Harbushka 66	2016-0007050	Sec29-T9N-R2E
AMC 437235	Harbushka 68	2016-0007052	Sec29-T9N-R2E
AMC 437237	Harbushka 70	2016-0007054	Sec29-T9N-R2E
AMC 437239	Harbushka 72	2016-0007056	Sec29-T9N-R2E
AMC 437241	Harbushka 74	2016-0007058	Sec29-T9N-R2E
AMC 437243	Harbushka 76	2016-0007060	Sec29-T9N-R2E
AMC 437245	Harbushka 78	2016-0007062	Sec29-T9N-R2E
AMC 437247	Harbushka 80	2016-0007064	Sec29-T9N-R2E
AMC 437248	Harbushka 81	2016-0007065	Sec29-T9N-R2E
AMC 437249	Harbushka 82	2016-0007066	Sec29-T9N-R2E

PHOENIX, ARIZONA
 2016 MAY 31
 DECEMBER 22, 2016
 THE STATE OF ARIZONA
 DEPARTMENT OF REVENUE

AMC 437250	Harbushka 83	2016-0007067	Sec29-T9N-R2E
AMC 437251	Harbushka 84	2016-0007068	Sec29-T9N-R2E
AMC 437252	Harbushka 85	2016-0007069	Sec29-T9N-R2E
AMC 437253	Harbushka 86	2016-0007070	Sec29-T9N-R2E
AMC 437254	Harbushka 87	2016-0007071	Sec29-T9N-R2E
AMC 437255	Harbushka 88	2016-0007072	Sec29-T9N-R2E
AMC 437256	Harbushka 89	2016-0007073	Sec29-T9N-R2E
AMC 437257	Harbushka 90	2016-0007074	Sec29-T9N-R2E
AMC 437258	Harbushka 91	2016-0007075	Sec29-T9N-R2E
AMC 437259	Harbushka 92	2016-0007076	Sec29-T9N-R2E
AMC 437260	Harbushka 93	2016-0007077	Sec29-T9N-R2E
AMC 437261	Harbushka 94	2016-0007078	Sec 29-T9N-R2E
AMC 437262	Harbushka 95	2016-0007079	Sec29-T9N-R2E
AMC 437263	Harbushka 96	2016-0007080	Sec29-T9N-R2E
AMC 437264	Harbushka 97	2016-0007081	Sec29-T9N-R2E
AMC 437265	Harbushka 98	2016-0007082	Sec29-T9N-R2E
AMC 437266	Harbushka 99	2016-0007083	Sec29-T9N-R2E
AMC 437267	Harbushka 100	2016-0007084	Sec29-T9N-R2E

RECEIVED
AZ STATE OFFICE
2019 MAY 31 P 12:30
PHOENIX, ARIZONA

United States Department of the Interior
Bureau of Land Management
 DIV OF LANDS, MINRLS & ENERGY
 ONE N CENTRAL AVE
 PHOENIX, AZ 85004 -4427
 Phone: 602-417-9200

Receipt	
No:	4469405

Transaction #: 4589295
Date of Transaction: 05/31/2019

CUSTOMER:	
ROCK PRODUCTION TECHNOLOGIES LLC 4437 W MISSION LN GLENDALE, AZ 85302-3823 US	

LINE #	QTY	DESCRIPTION	REMARKS	UNIT PRICE	TOTAL
1	1.00	LOCATABLE MINERALS / MINING CLAIMS- NOT NEW-UNADJUD, ONE AUTH NO. ONLY / MINING CLAIM MONEY RECEIVED CASES: AMC437168/\$13950.00	2020 MAINT/90	- n/a -	13950.00
TOTAL:					\$13,950.00

PAYMENT INFORMATION			
1	AMOUNT:	13950.00	POSTMARKED: N/A
	TYPE:	CHECK	RECEIVED: 05/31/2019
	CHECK NO:	9014223028	
	NAME:	ROCK PRODUCTION TECHNOLOGIES LLC 4437 W MISSION LN GLENDALE AZ 85302-3823 US	

REMARKS

This receipt was generated by the automated BLM Collections and Billing System and is a paper representation of a portion of the official electronic record contained therein.

When Filed Return To:
Rock Production Technologies
4437 W. Mission Lane
Glendale, AZ. 85302-3823

COUNTY SPACE ABOVE LINE

B.L.M. SPACE BELOW LINE

Bureau of Land Management
Department of the Interior
One N. Central Avenue
Phoenix, AZ. 85004

NO.OF CLAIMS 90

AMOUNT \$900.00 Maintenance Fee 2020 Increase Payment Adjustment

RECEIPT NO. 184659 (paper)

INIT. DER

B.L.M-ASO

NOTICE OF INTENT TO HOLD MINING CLAIMS AND PAYMENT OF BLM MAINTENACE FEES

Re: Payment of Annual Claim Maintenance

Dear Sir or Madam:

This will serve as notice that Rock Production Technologies LLC, intends to hold the mining claims or site. Described on, Exhibit A, attached hereto for the assessment year ending at 12 o'clock AM, on September 1, 2019 by payment of the annual maintenance fee adjustment increase of \$10 for each claim that was paid after the earlier payment made on May 31, 2019. Payment of such amount is made herewith for such assessment year for each of the claims and sites, the name, and BLM serial number with the book and page or index number of recording of the location notice in the official records of Yavapai County, Arizona, of which, is set forth on Exhibit A attached hereto and by this reference incorporated herein.

Paul Krznarich
Paul D. Krznarich for
Rock Production Technologies LLC.

The foregoing instrument was acknowledged before me on August 5, 2019, 2019, by Paul D. Krznarich, on behalf of Rock Production Technologies, LLC.

ENTERED
AUG 06 2019
BY: [Signature]

RECEIVED
STATE OFFICE
2019 AUG -5 A 9:55
PHOENIX, ARIZONA

EXHIBIT A

County: Yavapai
State of Arizona

Original Recording Amended Recording

<u>BLM Serial #</u>	<u>Claim Name</u>	<u>Recording # Page #</u>	<u>Recording # Page #</u>	<u>Location</u>
AMC 437168	Harbushka 1	2016-0006985		Sec33-T9N-R2E
AMC 437169	Harbushka 2	2016-0006986		Sec33-T9N-R2E
AMC 437170	Harbushka 3	2016-0006987		Sec33-T9N-R2E
AMC 437171	Harbushka 4	2016-0006988		Sec33-T9N-R2E
AMC 437172	Harbushka 5	2016-0006989		Sec33-T9N-R2E
AMC 437173	Harbushka 6	2016-0006990		Sec33-T9N-R2E
AMC 437174	Harbushka 7	2016-0006991		Sec33-T9N-R2E
AMC 437175	Harbushka 8	2016-0006992		Sec33-T9N-R2E
AMC 437176	Harbushka 9	2016-0006993		Sec33-T9N-R2E
AMC 437177	Harbushka 10	2016-0006994		Sec33-T9N-R2E
AMC 437178	Harbushka 11	2016-0006995		Sec33-T9N-R2E
AMC 437179	Harbushka 12	2016-0006996		Sec33-T9N-R2E
AMC 437180	Harbushka 13	2016-0006997		Sec33-T9N-R2E
AMC 437181	Harbushka 14	2016-0006998		Sec33-T9N-R2E
AMC 437182	Harbushka 15	2016-0006999		Sec33-T9N-R2E
AMC 437183	Harbushka 16	2016-0007000		Sec33-T9N-R2E
AMC 437184	Harbushka 17	2016-0007001		Sec33-T9N-R2E
AMC 437185	Harbushka 18	2016-0007002		Sec33-T9N-R2E
AMC 437186	Harbushka 19	2016-0007003		Sec33-T9N-R2E
AMC 437187	Harbushka 20	2016-0007004		Sec33-T9N-R2E
AMC 437188	Harbushka 21	2016-0007005		Sec32-T9N-R2E
AMC 437189	Harbushka 22	2016-0007006		Sec32-T9N-R2E
AMC 437190	Harbushka 23	2016-0007007		Sec32-T9N-R2E
AMC 437191	Harbushka 24	2016-0007008		Sec32-T9N-R2E
AMC 437192	Harbushka 25	2016-0007009		Sec32-T9N-R2E
AMC 437193	Harbushka 26	2016-0007010		Sec32-T9N-R2E
AMC 437194	Harbushka 27	2016-0007011		Sec32-T9N-R2E
AMC 437195	Harbushka 28	2016-0007012		Sec32-T9N-R2E
AMC 437196	Harbushka 29	2016-0007013		Sec32-T9N-R2E
AMC 437197	Harbushka 30	2016-0007014		Sec32-T9N-R2E
AMC 437198	Harbushka 31	2016-0007015		Sec32-T9N-R2E
AMC 437199	Harbushka 32	2016-0007016		Sec32-T9N-R2E
AMC 437200	Harbushka 33	2016-0007017		Sec32-T9N-R2E

PHOENIX, ARIZONA

2019 AUG -5 A 9:55

RECEIVED STATE OFFICE
Page 2 of 4

AMC 437201	Harbushka 34	2016-0007018	Sec32-T9N-R2E
AMC 437202	Harbushka 35	2016-0007019	Sec32-T9N-R2E
AMC 437203	Harbushka 36	2016-0007020	Sec32-T9N-R2E
AMC 437204	Harbushka 37	2016-0007021	Sec32-T9N-R2E
AMC 437205	Harbushka 38	2016-0007022	Sec32-T9N-R2E
AMC 437206	Harbushka 39	2016-0007023	Sec32-T9N-R2E
AMC 437207	Harbushka 40	2016-0007024	Sec32-T9N-R2E
AMC 437208	Harbushka 41	2016-0007025	Sec32-T9N-R2E
AMC 437209	Harbushka 42	2016-0007026	Sec32-T9N-R2E
AMC 437210	Harbushka 43	2016-0007027	Sec32-T9N-R2E
AMC 437211	Harbushka 44	2016-0007028	Sec32-T9N-R2E
AMC 437212	Harbushka 45	2016-0007029	Sec32-T9N-R2E
AMC 437213	Harbushka 46	2016-0007030	Sec32-T9N-R2E
AMC 437214	Harbushka 47	2016-0007031	Sec32-T9N-R2E
AMC 437215	Harbushka 48	2016-0007032	Sec32-T9N-R2E
AMC 437216	Harbushka 49	2016-0007033	Sec32-T9N-R2E
AMC 437217	Harbushka 50	2016-0007034	Sec32-T9N-R2E
AMC 437218	Harbushka 51	2016-0007035	Sec32-T9N-R2E
AMC 437219	Harbushka 52	2016-0007036	Sec32-T9N-R2E
AMC 437220	Harbushka 53	2016-0007037	Sec32-T9N-R2E
AMC 437221	Harbushka 54	2016-0007038	Sec32-T9N-R2E
AMC 437222	Harbushka 55	2016-0007039	Sec32-T9N-R2E
AMC 437223	Harbushka 56	2016-0007040	Sec32-T9N-R2E
AMC 437224	Harbushka 57	2016-0007041	Sec32-T9N-R2E
AMC 437225	Harbushka 58	2016-0007042	Sec32-T9N-R2E
AMC 437226	Harbushka 59	2016-0007043	Sec32-T9N-R2E
AMC 437227	Harbushka 60	2016-0007044	Sec32-T9N-R2E
AMC 437229	Harbushka 62	2016-0007046	Sec29-T9N-R2E
AMC 437231	Harbushka 64	2016-0007048	Sec29-T9N-R2E
AMC 437233	Harbushka 66	2016-0007050	Sec29-T9N-R2E
AMC 437235	Harbushka 68	2016-0007052	Sec29-T9N-R2E
AMC 437237	Harbushka 70	2016-0007054	Sec29-T9N-R2E
AMC 437239	Harbushka 72	2016-0007056	Sec29-T9N-R2E
AMC 437241	Harbushka 74	2016-0007058	Sec29-T9N-R2E
AMC 437243	Harbushka 76	2016-0007060	Sec29-T9N-R2E
AMC 437245	Harbushka 78	2016-0007062	Sec29-T9N-R2E
AMC 437247	Harbushka 80	2016-0007064	Sec29-T9N-R2E
AMC 437248	Harbushka 81	2016-0007065	Sec29-T9N-R2E
AMC 437249	Harbushka 82	2016-0007066	Sec29-T9N-R2E

PHOENIX, ARIZONA

2019 AUG - 5 9: 55

RECEIVED STATE OFFICE EXHIBIT A

AMC 437250	Harbushka 83	2016-0007067	Sec29-T9N-R2E
AMC 437251	Harbushka 84	2016-0007068	Sec29-T9N-R2E
AMC 437252	Harbushka 85	2016-0007069	Sec29-T9N-R2E
AMC 437253	Harbushka 86	2016-0007070	Sec29-T9N-R2E
AMC 437254	Harbushka 87	2016-0007071	Sec29-T9N-R2E
AMC 437255	Harbushka 88	2016-0007072	Sec29-T9N-R2E
AMC 437256	Harbushka 89	2016-0007073	Sec29-T9N-R2E
AMC 437257	Harbushka 90	2016-0007074	Sec29-T9N-R2E
AMC 437258	Harbushka 91	2016-0007075	Sec29-T9N-R2E
AMC 437259	Harbushka 92	2016-0007076	Sec29-T9N-R2E
AMC 437260	Harbushka 93	2016-0007077	Sec29-T9N-R2E
AMC 437261	Harbushka 94	2016-0007078	Sec 29-T9N-R2E
AMC 437262	Harbushka 95	2016-0007079	Sec29-T9N-R2E
AMC 437263	Harbushka 96	2016-0007080	Sec29-T9N-R2E
AMC 437264	Harbushka 97	2016-0007081	Sec29-T9N-R2E
AMC 437265	Harbushka 98	2016-0007082	Sec29-T9N-R2E
AMC 437266	Harbushka 99	2016-0007083	Sec29-T9N-R2E
AMC 437267	Harbushka 100	2016-0007084	Sec29-T9N-R2E

PHOENIX, ARIZONA

2019 AUG -5 A 9:55

RECEIVED
STATE OFFICE

United States Department of the Interior
Bureau of Land Management
 DIV OF LANDS, MINRLS & ENERGY
 ONE N CENTRAL AVE
 PHOENIX, AZ 85004 -4427
 Phone: 602-417-9200

Receipt	
No:	4524303

Transaction #: 4645008
Date of Transaction: 08/05/2019

CUSTOMER:	
	ROCK PRODUCTIONS TECHNOLOGIES 4437 W MISSION LN GLENDALE, AZ 85302-3823 US

LINE #	QTY	DESCRIPTION	REMARKS	UNIT PRICE	TOTAL
1	1.00	LOCATABLE MINERALS / MINING CLAIMS- NOT NEW-UNADJUD, ONE AUTH NO. ONLY / MINING CLAIM MONEY RECEIVED CASES: AMC437168/\$900.00	2020 MAINT ADDL FEES/90	- n/a -	900.00
TOTAL:					\$900.00

PAYMENT INFORMATION			
1	AMOUNT:	900.00	POSTMARKED: N/A
	TYPE:	CHECK	RECEIVED: 08/05/2019
	CHECK NO:	9014223442	
	NAME:	ROCK PRODUCTIONS TECHNOLOGIES 4437 W MISSION LN GLENDALE AZ 85302-3823 US	

REMARKS

This receipt was generated by the automated BLM Collections and Billing System and is a paper representation of a portion of the official electronic record contained therein.

When Recorded Return Document to:
CHARLES SCHERMERHORN
P.O. Box 20475
WICKENBERG, AZ. 85358

AMC 437168
440065

Check here if this is a change of address.

Telephone: 928) 231-6553

E-mail address: _____

AFFIDAVIT OF PERFORMANCE OF ANNUAL WORK

1. State of Arizona, County of MARICOPA SS: _____

2. I (Name) CHARLES SCHERMERHORN

3. Reside at (Address) _____

36610 N, 355th AVE.

City WICKENBERG County MARICOPA

State AZ Zip 85390 being duly sworn, depose and say that I am a citizen of the United States, more than eighteen years of age, and that all of the facts set forth in this affidavit, subject to the provisions and penalties of 18 U.S.C. 1001 pertaining to the filing of false, fictitious, or fraudulent statements with the United States, are true and correct according to the best of my knowledge, information and belief.

4. Owner's name and address (If not shown in Items 1-3 above), _____

RECEIVED
 P M AZ STATE OFFICE
 2010 AUG 21 A 10: 26
 PHOENIX, ARIZONA
 BLM
 Date
 Stamp

5. That I am personally acquainted with the mining claim(s). The work and improvements were made by and at the expense of the owner(s) of said claim(s). Said contiguous group of claims, listed on this document, are situated in the

_____ (optional) Mining District; MARICOPA County, Arizona.

Line No.	AMC NUMBER	CLAIM/SITE NAME	COUNTY RECORDER DATA (If available)	TWP	RNG	SEC
1	<u>437271</u>	<u>VULTURE FLAT #3</u>	<u>HAROT</u> <u>0292105-2-1-1</u>	<u>6N</u>	<u>6W</u>	<u>25</u>
2	<u>440065</u>	<u>VULTURE FLAT #5</u>	<u>RAMIREZ</u> <u>0965577-2-1-1</u>	<u>6N</u>	<u>6W</u>	<u>24</u>
3						
4						
5						
6						

INTEREST
 AUG 30 2010
 BY: [Signature]

Form: MCF108
 Revised July 2014
 Page 1 of 2

RECEIVED
 BLM AZ STATE OFFICE
 PHOENIX, ARIZONA
 2018 AUG 21 A 10:28
 BLM Date Stamp

7					
8					
9					
10					

6. That between the dates starting at 12 o'clock noon on September 1, 20 17 and ending at 12 o'clock noon on September 1, 20 18 at least \$ 600.00 dollars worth of work and improvements were done and performed upon said claim(s) or upon one or more of a contiguous group of claims for the benefit of all, wholly or partly outside of a contiguous group of claims for the benefit of all, not including the location work.

7. That the following persons were employed to perform the work and improvements described herein: _____

CHARLES SCHERMERHORN, BRIAN THOBIS

8. That the work and improvements performed were: RUNNING EQUIPMENT & HAND TOOLS FOR BULK SAMPLING, MAINTENANCE & REPAIRS TO ROADS, ASSAYING & TESTING OF VEIN MATERIAL.

9. Dated: 8/21/18 Signature Charles A. Schermerhorn

SUBSCRIBED AND SWORN TO before me, a Notary Public, this 21 day of August 20 18


By: Rebecca Wayas

Notary Public Rebecca Wayas Rebecca Bernardez

My Commission Expires August 30, 2020

Bureau of Land Management
 Arizona State Office
www.blm.gov/az

No. of Claims: 2 x \$10 = \$20.00
 Check No.: 17801451243 init. etc.
 Receipt No.: 4240605
 For BLM Use Only



United States Department of the Interior
Bureau of Land Management
 DIV OF LANDS, MINRLS & ENERGY
 ONE N CENTRAL AVE
 PHOENIX, AZ 85004 -4427
 Phone: 602-417-9200

Receipt

No: 4240605

Transaction #: 4356018	
Date of Transaction: 08/21/2018	
CUSTOMER:	
CHARLES SCHERMERHORN PO BOX 20475 WICKENBURG,AZ 85358-5475 US	

LINE #	QTY	DESCRIPTION	REMARKS	UNIT PRICE	TOTAL
1	1.00	LOCATABLE MINERALS / MINING CLAIMS- NOT NEW-UNADJUD,ONE AUTH NO. ONLY / MINING CLAIM MONEY RECEIVED CASES: AMC437171/\$20.00	2018 POL & 2019 WAIV (2)	- n/a -	20.00
TOTAL:					\$20.00

PAYMENT INFORMATION					
1	AMOUNT:	20.00	POSTMARKED:	N/A	
	TYPE:	CHECK	RECEIVED:	08/21/2018	
	CHECK NO:	17801451243			
	NAME:	SCHERMERHORN, CHARLES PO BOX 20475 WICKENBURG AZ 85358-5475 US			

REMARKS

This receipt was generated by the automated BLM Collections and Billing System and is a paper representation of a portion of the official electronic record contained therein.

437168

When Filed Return To:
Rock Production Technologies
4437 W. Mission Lane
Glendale, AZ. 85302-3823

COUNTY SPACE ABOVE LINE

B.L.M. SPACE BELOW LINE

Bureau of Land Management NO.OF CLAIMS 90
Department of the Interior
One N. Central Avenue AMOUNT \$ 13,950.00
Phoenix, AZ. 85004
RECEIPT NO. _____
INIT. _____
B.L.M-ASO

RECEIVED
P.M. AZ STATE OFFICE
2018 AUG 23 A 9:45
PHOENIX, ARIZONA

NOTICE OF INTENT TO HOLD MINING CLAIMS AND PAYMENT OF BLM MAINTENACE FEES

Re: Payment of Annual Claim Maintenance


Dear Sir or Madam:

This will serve as notice that Rock Product Technologies LLC, intends to hold the mining claims or site. Described on, Exhibit A, attached hereto for the assessment year ending at 12 o'clock AM, on September 1, 2016 by payment of the annual maintenance Fee of \$155 and \$15 Yavapai County Recorders. Per claim or site. Payment of such amount is made herewith for such assessment year for each of the claims and sites, the name, and BLM serial number with the book and page or index number of recording of the location notice in the official records of Yavapai County, Arizona, of which, is set forth on Exhibit A attached hereto and by this reference incorporated herein.

Paul D. Krznarich
Paul D. Krznarich for
Rock Production Technologies LLC.

State of Arizona)
) ss.
County of Yavapai)

The foregoing instrument was acknowledged before me on August 23th, 2018, by Paul D. Krznarich, on behalf of Rock Production Technologies, LLC.



Jean Carreno
Notary Public
My commission expires: 2/27/2021

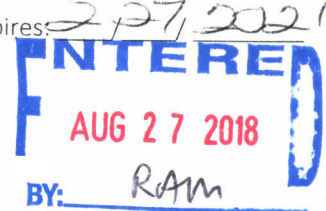


EXHIBIT A

County: Yavapai
State of Arizona

Original Recording

Amended Recording

<u>BLM Serial #</u>	<u>Claim Name</u>	<u>Recording # Page #</u>	<u>Recording # Page #</u>	<u>Location</u>
AMC 437168	Harbushka 1	2016-0006985		Sec33-T9N-R2E
AMC 437169	Harbushka 2	2016-0006986		Sec33-T9N-R2E
AMC 437170	Harbushka 3	2016-0006987		Sec33-T9N-R2E
AMC 437171	Harbushka 4	2016-0006988		Sec33-T9N-R2E
AMC 437172	Harbushka 5	2016-0006989		Sec33-T9N-R2E
AMC 437173	Harbushka 6	2016-0006990		Sec33-T9N-R2E
AMC 437174	Harbushka 7	2016-0006991		Sec33-T9N-R2E
AMC 437175	Harbushka 8	2016-0006992		Sec33-T9N-R2E
AMC 437176	Harbushka 9	2016-0006993		Sec33-T9N-R2E
AMC 437177	Harbushka 10	2016-0006994		Sec33-T9N-R2E
AMC 437178	Harbushka 11	2016-0006995		Sec33-T9N-R2E
AMC 437179	Harbushka 12	2016-0006996		Sec33-T9N-R2E
AMC 437180	Harbushka 13	2016-0006997		Sec33-T9N-R2E
AMC 437181	Harbushka 14	2016-0006998		Sec33-T9N-R2E
AMC 437182	Harbushka 15	2016-0006999		Sec33-T9N-R2E
AMC 437183	Harbushka 16	2016-0007000		Sec33-T9N-R2E
AMC 437184	Harbushka 17	2016-0007001		Sec33-T9N-R2E
AMC 437185	Harbushka 18	2016-0007002		Sec33-T9N-R2E
AMC 437186	Harbushka 19	2016-0007003		Sec33-T9N-R2E
AMC 437187	Harbushka 20	2016-0007004		Sec33-T9N-R2E
AMC 437188	Harbushka 21	2016-0007005		Sec32-T9N-R2E
AMC 437189	Harbushka 22	2016-0007006		Sec32-T9N-R2E
AMC 437190	Harbushka 23	2016-0007007		Sec32-T9N-R2E
AMC 437191	Harbushka 24	2016-0007008		Sec32-T9N-R2E
AMC 437192	Harbushka 25	2016-0007009		Sec32-T9N-R2E
AMC 437193	Harbushka 26	2016-0007010		Sec32-T9N-R2E
AMC 437194	Harbushka 27	2016-0007011		Sec32-T9N-R2E
AMC 437195	Harbushka 28	2016-0007012		Sec32-T9N-R2E

NO.OF CLAIMS 90

AMOUNT \$ 13.950

RECEIPT NO. 4242443

INIT ELC

B.L.M-ASO

EXHIBIT A
Page 2 of 4

PHOENIX, ARIZONA
2018 AUG 23 A 9 45
RECEIVED
BLM AZ STATE OFFICE

AMC 437196	Harbushka 29	2016-0007013	Sec32-T9N-R2E
AMC 437197	Harbushka 30	2016-0007014	Sec32-T9N-R2E
AMC 437198	Harbushka 31	2016-0007015	Sec32-T9N-R2E
AMC 437199	Harbushka 32	2016-0007016	Sec32-T9N-R2E
AMC 437200	Harbushka 33	2016-0007017	Sec32-T9N-R2E
AMC 437201	Harbushka 34	2016-0007018	Sec32-T9N-R2E
AMC 437202	Harbushka 35	2016-0007019	Sec32-T9N-R2E
AMC 437203	Harbushka 36	2016-0007020	Sec32-T9N-R2E
AMC 437204	Harbushka 37	2016-0007021	Sec32-T9N-R2E
AMC 437205	Harbushka 38	2016-0007022	Sec32-T9N-R2E
AMC 437206	Harbushka 39	2016-0007023	Sec32-T9N-R2E
AMC 437207	Harbushka 40	2016-0007024	Sec32-T9N-R2E
AMC 437208	Harbushka 41	2016-0007025	Sec32-T9N-R2E
AMC 437209	Harbushka 42	2016-0007026	Sec32-T9N-R2E
AMC 437210	Harbushka 43	2016-0007027	Sec32-T9N-R2E
AMC 437211	Harbushka 44	2016-0007028	Sec32-T9N-R2E
AMC 437212	Harbushka 45	2016-0007029	Sec32-T9N-R2E
AMC 437213	Harbushka 46	2016-0007030	Sec32-T9N-R2E
AMC 437214	Harbushka 47	2016-0007031	Sec32-T9N-R2E
AMC 437215	Harbushka 48	2016-0007032	Sec32-T9N-R2E
AMC 437216	Harbushka 49	2016-0007033	Sec32-T9N-R2E
AMC 437217	Harbushka 50	2016-0007034	Sec32-T9N-R2E
AMC 437218	Harbushka 51	2016-0007035	Sec32-T9N-R2E
AMC 437219	Harbushka 52	2016-0007036	Sec32-T9N-R2E
AMC 437220	Harbushka 53	2016-0007037	Sec32-T9N-R2E
AMC 437221	Harbushka 54	2016-0007038	Sec32-T9N-R2E
AMC 437222	Harbushka 55	2016-0007039	Sec32-T9N-R2E
AMC 437223	Harbushka 56	2016-0007040	Sec32-T9N-R2E
AMC 437224	Harbushka 57	2016-0007041	Sec32-T9N-R2E
AMC 437225	Harbushka 58	2016-0007042	Sec32-T9N-R2E
AMC 437226	Harbushka 59	2016-0007043	Sec32-T9N-R2E
AMC 437227	Harbushka 60	2016-0007044	Sec32-T9N-R2E
AMC 437229	Harbushka 62	2016-0007046	Sec29-T9N-R2E
AMC 437231	Harbushka 64	2016-0007048	Sec29-T9N-R2E
AMC 437233	Harbushka 66	2016-0007050	Sec29-T9N-R2E

NO. OF CLAIMS 90

AMOUNT \$ 13,950

RECEIPT NO. _____

INIT _____

B.L.M-ASO

PHOENIX, ARIZONA

2018 AUG 23 4 45

RECEIVED
PLM AZ STATE OFFICE

—	AMC 437235	Harbushka 68	2016-0007052	Sec29-T9N-R2E
—	AMC 437237	Harbushka 70	2016-0007054	Sec29-T9N-R2E
—	AMC 437239	Harbushka 72	2016-0007056	Sec29-T9N-R2E
—	AMC 437241	Harbushka 74	2016-0007058	Sec29-T9N-R2E
—	AMC 437243	Harbushka 76	2016-0007060	Sec29-T9N-R2E
✓	AMC 437245	Harbushka 78	2016-0007062	Sec29-T9N-R2E
┌	AMC 437247	Harbushka 80	2016-0007064	Sec29-T9N-R2E
	AMC 437248	Harbushka 81	2016-0007065	Sec29-T9N-R2E
	AMC 437249	Harbushka 82	2016-0007066	Sec29-T9N-R2E
	AMC 437250	Harbushka 83	2016-0007067	Sec29-T9N-R2E
	AMC 437251	Harbushka 84	2016-0007068	Sec29-T9N-R2E
	AMC 437252	Harbushka 85	2016-0007069	Sec29-T9N-R2E
	AMC 437253	Harbushka 86	2016-0007070	Sec29-T9N-R2E
	AMC 437254	Harbushka 87	2016-0007071	Sec29-T9N-R2E
	AMC 437255	Harbushka 88	2016-0007072	Sec29-T9N-R2E
	AMC 437256	Harbushka 89	2016-0007073	Sec29-T9N-R2E
	AMC 437257	Harbushka 90	2016-0007074	Sec29-T9N-R2E
	AMC 437258	Harbushka 91	2016-0007075	Sec29-T9N-R2E
	AMC 437259	Harbushka 92	2016-0007076	Sec29-T9N-R2E
	AMC 437260	Harbushka 93	2016-0007077	Sec29-T9N-R2E
	AMC 437261	Harbushka 94	2016-0007078	Sec 29-T9N-R2E
	AMC 437262	Harbushka 95	2016-0007079	Sec29-T9N-R2E
	AMC 437263	Harbushka 96	2016-0007080	Sec29-T9N-R2E
	AMC 437264	Harbushka 97	2016-0007081	Sec29-T9N-R2E
	AMC 437265	Harbushka 98	2016-0007082	Sec29-T9N-R2E
	AMC 437266	Harbushka 99	2016-0007083	Sec29-T9N-R2E
└	AMC 437267	Harbushka 100	2016-0007084	Sec29-T9N-R2E

NO.OF CLAIMS 90
 AMOUNT \$ 13,950
 RECEIPT NO. _____
 INIT _____
 B.L.M-ASO

PHOENIX, ARIZONA
 2018 AUG 23 4 44
 RECEIVED
 PLM AZ STATE OFFICE

**United States Department of the Interior
Bureau of Land Management
DIV OF LANDS, MINRLS & ENERGY
ONE N CENTRAL AVE
PHOENIX, AZ 85004 -4427
Phone: 602-417-9200**

Receipt

No: 4242443

Transaction #: 4357873	
Date of Transaction: 08/23/2018	
CUSTOMER:	
ROCK PRODUCTION TECHNOLOGIES LLC 4437 W MISSION LN GLENDALE, AZ 85302-3823 US	

LINE #	QTY	DESCRIPTION	REMARKS	UNIT PRICE	TOTAL
1	1.00	LOCATABLE MINERALS / MINING CLAIMS- NOT NEW-UNADJUD, ONE AUTH NO. ONLY / MINING CLAIM MONEY RECEIVED CASES: AMC437168/\$13950.00	2019 MAINT (90)	- n/a -	13950.00
TOTAL:					\$13,950.00

PAYMENT INFORMATION			
1	AMOUNT:	13950.00	POSTMARKED: N/A
	TYPE:	CHECK	RECEIVED: 08/23/2018
	CHECK NO:	9014221137	
	NAME:	ROCK PRODUCTION TECHNOLOGIES LLC 4437 W MISSION LN GLENDALE AZ 85302-3823 US	

REMARKS

This receipt was generated by the automated BLM Collections and Billing System and is a paper representation of a portion of the official electronic record contained therein.

437168

When Filed Return To:
Rock Production Technologies
4437 W. Mission Lane
Glendale, AZ. 85302-3823

COUNTY SPACE ABOVE LINE

B.L.M. SPACE BELOW LINE

Bureau of Land Management NO.OF CLAIMS 90
Department of the Interior
One N. Central Avenue AMOUNT \$
Phoenix, AZ. 85004
RECEIPT NO. 3956484
INIT. ERC
B.L.M-ASO

RECEIVED
BY AZ STATE OFFICE
2017 AUG 24 P 2:36
PHOENIX, ARIZONA

NOTICE OF INTENT TO HOLD MINING CLAIMS AND PAYMENT OF BLM MAINTENACE FEES

Re: Payment of Annual Claim Maintenance


Dear Sir or Madam:

This will serve as notice that Rock Product Technologies LLC, intends to hold the mining claims or site. Described on, Exhibit A, attached hereto for the assessment year ending at 12 o'clock AM, on September 1, 2016 by payment of the annual maintenance Fee of \$155 and \$15 Yavapai County Recorders. Per claim or site. Payment of such amount is made herewith for such assessment year for each of the claims and sites, the name, and BLM serial number with the book and page or index number of recording of the location notice in the official records of Yavapai County, Arizona, of which, is set forth on Exhibit A attached hereto and by this reference incorporated herein.

Paul Krznarich
Paul D. Krznarich for
Rock Production Technologies LLC.

State of Arizona)
) ss.
County of Yavapai)

The foregoing instrument was acknowledged before me on August 22th, 2017, by Paul D. Krznarich, on behalf of Rock Production Technologies, LLC.



Dalila Virgen
Notary Public
My commission expires: 6/26 2016-
2020
AUG 28 2017
BY: Anna

EXHIBIT A

County: Yavapai
State of Arizona

Original Recording

Amended Recording

<u>BLM Serial #</u>	<u>Claim Name</u>	<u>Recording # Page #</u>	<u>Recording # Page #</u>	<u>Location</u>
AMC 437168	Harbushka 1	2016-0006985		Sec33-T9N-R2E
AMC 437169	Harbushka 2	2016-0006986		Sec33-T9N-R2E
AMC 437170	Harbushka 3	2016-0006987		Sec33-T9N-R2E
AMC 437171	Harbushka 4	2016-0006988		Sec33-T9N-R2E
AMC 437172	Harbushka 5	2016-0006989		Sec33-T9N-R2E
AMC 437173	Harbushka 6	2016-0006990		Sec33-T9N-R2E
AMC 437174	Harbushka 7	2016-0006991		Sec33-T9N-R2E
AMC 437175	Harbushka 8	2016-0006992		Sec33-T9N-R2E
AMC 437176	Harbushka 9	2016-0006993		Sec33-T9N-R2E
AMC 437177	Harbushka 10	2016-0006994		Sec33-T9N-R2E
AMC 437178	Harbushka 11	2016-0006995		Sec33-T9N-R2E
AMC 437179	Harbushka 12	2016-0006996		Sec33-T9N-R2E
AMC 437180	Harbushka 13	2016-0006997		Sec33-T9N-R2E
AMC 437181	Harbushka 14	2016-0006998		Sec33-T9N-R2E
AMC 437182	Harbushka 15	2016-0006999		Sec33-T9N-R2E
AMC 437183	Harbushka 16	2016-0007000		Sec33-T9N-R2E
AMC 437184	Harbushka 17	2016-0007001		Sec33-T9N-R2E
AMC 437185	Harbushka 18	2016-0007002		Sec33-T9N-R2E
AMC 437186	Harbushka 19	2016-0007003		Sec33-T9N-R2E
AMC 437187	Harbushka 20	2016-0007004		Sec33-T9N-R2E
AMC 437188	Harbushka 21	2016-0007005		Sec32-T9N-R2E
AMC 437189	Harbushka 22	2016-0007006		Sec32-T9N-R2E
AMC 437190	Harbushka 23	2016-0007007		Sec32-T9N-R2E
AMC 437191	Harbushka 24	2016-0007008		Sec32-T9N-R2E
AMC 437192	Harbushka 25	2016-0007009		Sec32-T9N-R2E
AMC 437193	Harbushka 26	2016-0007010		Sec32-T9N-R2E
AMC 437194	Harbushka 27	2016-0007011		Sec32-T9N-R2E
AMC 437195	Harbushka 28	2016-0007012		Sec32-T9N-R2E

NO.OF CLAIMS 90
 AMOUNT \$17,000
 RECEIPT NO. _____
 INIT _____
 B.L.M-ASO

PHOENIX, ARIZONA
 2017 AUG 24 P 2:36
 RECEIVED
 BLM AZ STATE OFFICE

AMC 437196	Harbushka 29	2016-0007013	Sec32-T9N-R2E
AMC 437197	Harbushka 30	2016-0007014	Sec32-T9N-R2E
AMC 437198	Harbushka 31	2016-0007015	Sec32-T9N-R2E
AMC 437199	Harbushka 32	2016-0007016	Sec32-T9N-R2E
AMC 437200	Harbushka 33	2016-0007017	Sec32-T9N-R2E
AMC 437201	Harbushka 34	2016-0007018	Sec32-T9N-R2E
AMC 437202	Harbushka 35	2016-0007019	Sec32-T9N-R2E
AMC 437203	Harbushka 36	2016-0007020	Sec32-T9N-R2E
AMC 437204	Harbushka 37	2016-0007021	Sec32-T9N-R2E
AMC 437205	Harbushka 38	2016-0007022	Sec32-T9N-R2E
AMC 437206	Harbushka 39	2016-0007023	Sec32-T9N-R2E
AMC 437207	Harbushka 40	2016-0007024	Sec32-T9N-R2E
AMC 437208	Harbushka 41	2016-0007025	Sec32-T9N-R2E
AMC 437209	Harbushka 42	2016-0007026	Sec32-T9N-R2E
AMC 437210	Harbushka 43	2016-0007027	Sec32-T9N-R2E
AMC 437211	Harbushka 44	2016-0007028	Sec32-T9N-R2E
AMC 437212	Harbushka 45	2016-0007029	Sec32-T9N-R2E
AMC 437213	Harbushka 46	2016-0007030	Sec32-T9N-R2E
AMC 437214	Harbushka 47	2016-0007031	Sec32-T9N-R2E
AMC 437215	Harbushka 48	2016-0007032	Sec32-T9N-R2E
AMC 437216	Harbushka 49	2016-0007033	Sec32-T9N-R2E
AMC 437217	Harbushka 50	2016-0007034	Sec32-T9N-R2E
AMC 437218	Harbushka 51	2016-0007035	Sec32-T9N-R2E
AMC 437219	Harbushka 52	2016-0007036	Sec32-T9N-R2E
AMC 437220	Harbushka 53	2016-0007037	Sec32-T9N-R2E
AMC 437221	Harbushka 54	2016-0007038	Sec32-T9N-R2E
AMC 437222	Harbushka 55	2016-0007039	Sec32-T9N-R2E
AMC 437223	Harbushka 56	2016-0007040	Sec32-T9N-R2E
AMC 437224	Harbushka 57	2016-0007041	Sec32-T9N-R2E
AMC 437225	Harbushka 58	2016-0007042	Sec32-T9N-R2E
AMC 437226	Harbushka 59	2016-0007043	Sec32-T9N-R2E
AMC 437227	Harbushka 60	2016-0007044	Sec32-T9N-R2E
AMC 437229	Harbushka 62	2016-0007046	Sec29-T9N-R2E
AMC 437231	Harbushka 64	2016-0007048	Sec29-T9N-R2E
AMC 437233	Harbushka 66	2016-0007050	Sec29-T9N-R2E

NO.OF CLAIMS 90

AMOUNT ~~\$17,000~~

RECEIPT NO. _____

INIT _____

B.L.M-ASO

EXHIBIT A
Page 3 of 4

PHOENIX, ARIZONA

2017 AUG 24 P 2:36

RECEIVED
B.L.M AZ STATE OFFICE

AMC 437235	Harbushka 68	2016-0007052	Sec29-T9N-R2E
AMC 437237	Harbushka 70	2016-0007054	Sec29-T9N-R2E
AMC 437239	Harbushka 72	2016-0007056	Sec29-T9N-R2E
AMC 437241	Harbushka 74	2016-0007058	Sec29-T9N-R2E
AMC 437243	Harbushka 76	2016-0007060	Sec29-T9N-R2E
AMC 437245	Harbushka 78	2016-0007062	Sec29-T9N-R2E
AMC 437247	Harbushka 80	2016-0007064	Sec29-T9N-R2E
AMC 437248	Harbushka 81	2016-0007065	Sec29-T9N-R2E
AMC 437249	Harbushka 82	2016-0007066	Sec29-T9N-R2E
AMC 437250	Harbushka 83	2016-0007067	Sec29-T9N-R2E
AMC 437251	Harbushka 84	2016-0007068	Sec29-T9N-R2E
AMC 437252	Harbushka 85	2016-0007069	Sec29-T9N-R2E
AMC 437253	Harbushka 86	2016-0007070	Sec29-T9N-R2E
AMC 437254	Harbushka 87	2016-0007071	Sec29-T9N-R2E
AMC 437255	Harbushka 88	2016-0007072	Sec29-T9N-R2E
AMC 437256	Harbushka 89	2016-0007073	Sec29-T9N-R2E
AMC 437257	Harbushka 90	2016-0007074	Sec29-T9N-R2E
AMC 437258	Harbushka 91	2016-0007075	Sec29-T9N-R2E
AMC 437259	Harbushka 92	2016-0007076	Sec29-T9N-R2E
AMC 437260	Harbushka 93	2016-0007077	Sec29-T9N-R2E
AMC 437261	Harbushka 94	2016-0007078	Sec 29-T9N-R2E
AMC 437262	Harbushka 95	2016-0007079	Sec29-T9N-R2E
AMC 437263	Harbushka 96	2016-0007080	Sec29-T9N-R2E
AMC 437264	Harbushka 97	2016-0007081	Sec29-T9N-R2E
AMC 437265	Harbushka 98	2016-0007082	Sec29-T9N-R2E
AMC 437266	Harbushka 99	2016-0007083	Sec29-T9N-R2E
AMC 437267	Harbushka 100	2016-0007084	Sec29-T9N-R2E

NO.OF CLAIMS 90
 AMOUNT ~~\$17,000~~
 RECEIPT NO. 3956484
 INIT ERG
 B.L.M-ASO

RECEIVED
 CLM AZ STATE OFFICE
 2017 AUG 24 P 2: 36
 PHOENIX, ARIZONA

**United States Department of the Interior
Bureau of Land Management
DIV OF LANDS, MINRLS & ENERGY
ONE N CENTRAL AVE
PHOENIX, AZ 85004 -4427
Phone: 602-417-9200**

Receipt

No: 3956484

Transaction #: 4066270	
Date of Transaction: 08/24/2017	
CUSTOMER:	
PAUL D KRZMARICH 4437 W MISSION LN GLENDALE, AZ 85302-3823 US	

LINE #	QTY	DESCRIPTION	REMARKS	UNIT PRICE	TOTAL
1	1.00	LOCATABLE MINERALS / MINING CLAIMS-NOT NEW-UNADJUD, ONE AUTH NO. ONLY / MINING CLAIM MONEY RECEIVED CASES: AMC437168/\$13950.00	2018 MAINT (90)	- n/a -	13950.00
2	1.00	OVERPAYMENT / OVERPAYMENT OF FEES / OVERPAYMENT OF \$1.00 OR MORE		2950.00	2950.00
TOTAL:					\$16,900.00

PAYMENT INFORMATION			
1	AMOUNT:	16900.00	POSTMARKED: N/A
	TYPE:	CHECK	RECEIVED: 08/24/2017
	CHECK NO:	9014218545	
	NAME:	KRZMARICH, PAUL D 4437 W MISSION LN GLENDALE AZ 85302-3823 US	

Authorized Date11/10/2016

REFUND \$1550 TO PAUL KRZARNICH FOR 2017 MAINTENANCE

Instructions to Accounts

FEEs PAID ON 10 CLOSED CLAIMS AMC437228, 437230,
437232,437234,437236,437238,437240,437242,437244,437246
RECEIPT#3630257 AT

Login ID2393

Entry Date11/10/2016

Total Amount\$1,550.00

437168

When Filed Return To:
Rock Production Technologies
4437 W. Mission Lane
Glendale, AZ. 85302-3823

COUNTY SPACE ABOVE LINE

B.L.M. SPACE BELOW LINE

Bureau of Land Management
Department of the Interior
One N. Central Avenue
Phoenix, AZ. 85004

NO.OF CLAIMS 100

AMOUNT \$ 15,500

RECEIPT NO. 3630257

INIT. PER

B.L.M-ASO

RECEIVED
BLM AZ STATE OFFICE
2016 AUG 15 A 10:43
PHOENIX, ARIZONA

NOTICE OF INTENT TO HOLD MINING CLAIMS AND PAYMENT OF BLM MAINTENANCE FEES

Re: Payment of Annual Claim Maintenance

Dear Sir or Madam:

This will serve as notice that Rock Product Technologies LLC, intends to hold the mining claims or site. Described on, Exhibit A, attached hereto for the assessment year ending at 12 o'clock AM, on September 1, 2016 by payment of the annual maintenance Fee of \$155 and \$15 Yavapai County Recorders. Per claim or site. Payment of such amount is made herewith for such assessment year for each of the claims and sites, the name, and BLM serial number with the book and page or index number of recording of the location notice in the official records of Yavapai County, Arizona, of which, is set forth on Exhibit A attached hereto and by this reference incorporated herein.

Paul D. Krznarich
Paul D. Krznarich for
Rock Production Technologies LLC.

State of Arizona)
) ss.
County of Yavapai)
 MARIKOWA

The foregoing instrument was acknowledged before me on August 15th, 2016, by Paul D. Krznarich, on behalf of Rock Production Technologies, LLC.

(Seal)



Jean Carreno
Notary Public
My commission expires: 2/27/2017

AUG 16 2016
BY: RAM

EXHIBIT A

County: Yavapai
State of Arizona

Original Recording Amended Recording

<u>BLM Serial #</u>	<u>Claim Name</u>	<u>Recording # Page #</u>	<u>Recording # Page #</u>	<u>Location</u>
AMC 437168	Harbushka 1	2016-0006985		Sec33-T9N-R2E
AMC 437169	Harbushka 2	2016-0006986		Sec33-T9N-R2E
AMC 437170	Harbushka 3	2016-0006987		Sec33-T9N-R2E
AMC 437171	Harbushka 4	2016-0006988		Sec33-T9N-R2E
AMC 437172	Harbushka 5	2016-0006989		Sec33-T9N-R2E
AMC 437173	Harbushka 6	2016-0006990		Sec33-T9N-R2E
AMC 437174	Harbushka 7	2016-0006991		Sec33-T9N-R2E
AMC 437175	Harbushka 8	2016-0006992		Sec33-T9N-R2E
AMC 437176	Harbushka 9	2016-0006993		Sec33-T9N-R2E
AMC 437177	Harbushka 10	2016-0006994		Sec33-T9N-R2E
AMC 437178	Harbushka 11	2016-0006995		Sec33-T9N-R2E
AMC 437179	Harbushka 12	2016-0006996		Sec33-T9N-R2E
AMC 437180	Harbushka 13	2016-0006997		Sec33-T9N-R2E
AMC 437181	Harbushka 14	2016-0006998		Sec33-T9N-R2E
AMC 437182	Harbushka 15	2016-0006999		Sec33-T9N-R2E
AMC 437183	Harbushka 16	2016-0007000		Sec33-T9N-R2E
AMC 437184	Harbushka 17	2016-0007001		Sec33-T9N-R2E
AMC 437185	Harbushka 18	2016-0007002		Sec33-T9N-R2E
AMC 437186	Harbushka 19	2016-0007003		Sec33-T9N-R2E
AMC 437187	Harbushka 20	2016-0007004		Sec33-T9N-R2E
AMC 437188	Harbushka 21	2016-0007005		Sec32-T9N-R2E
AMC 437189	Harbushka 22	2016-0007006		Sec32-T9N-R2E
AMC 437190	Harbushka 23	2016-0007007		Sec32-T9N-R2E
AMC 437191	Harbushka 24	2016-0007008		Sec32-T9N-R2E
AMC 437192	Harbushka 25	2016-0007009		Sec32-T9N-R2E
AMC 437193	Harbushka 26	2016-0007010		Sec32-T9N-R2E

NO.OF CLAIMS 100
 AMOUNT \$ 15500⁰⁰
 RECEIPT NO. 3630257
 INIT. PETL

B.L.M-ASO

RECEIVED
BLM AZ STATE OFFICE
AUG 15 A 10:43
PHOENIX, ARIZONA

AMC 437194	Harbushka 27	2016-0007011	Sec32-T9N-R2E
AMC 437195	Harbushka 28	2016-0007012	Sec32-T9N-R2E
AMC 437196	Harbushka 29	2016-0007013	Sec32-T9N-R2E
AMC 437197	Harbushka 30	2016-0007014	Sec32-T9N-R2E
AMC 437198	Harbushka 31	2016-0007015	Sec32-T9N-R2E
AMC 437199	Harbushka 32	2016-0007016	Sec32-T9N-R2E
AMC 437200	Harbushka 33	2016-0007017	Sec32-T9N-R2E
AMC 437201	Harbushka 34	2016-0007018	Sec32-T9N-R2E
AMC 437202	Harbushka 35	2016-0007019	Sec32-T9N-R2E
AMC 437203	Harbushka 36	2016-0007020	Sec32-T9N-R2E
AMC 437204	Harbushka 37	2016-0007021	Sec32-T9N-R2E
AMC 437205	Harbushka 38	2016-0007022	Sec32-T9N-R2E
AMC 437206	Harbushka 39	2016-0007023	Sec32-T9N-R2E
AMC 437207	Harbushka 40	2016-0007024	Sec32-T9N-R2E
AMC 437208	Harbushka 41	2016-0007025	Sec32-T9N-R2E
AMC 437209	Harbushka 42	2016-0007026	Sec32-T9N-R2E
AMC 437210	Harbushka 43	2016-0007027	Sec32-T9N-R2E
AMC 437211	Harbushka 44	2016-0007028	Sec32-T9N-R2E
AMC 437212	Harbushka 45	2016-0007029	Sec32-T9N-R2E
AMC 437213	Harbushka 46	2016-0007030	Sec32-T9N-R2E
AMC 437214	Harbushka 47	2016-0007031	Sec32-T9N-R2E
AMC 437215	Harbushka 48	2016-0007032	Sec32-T9N-R2E
AMC 437216	Harbushka 49	2016-0007033	Sec32-T9N-R2E
AMC 437217	Harbushka 50	2016-0007034	Sec32-T9N-R2E
AMC 437218	Harbushka 51	2016-0007035	Sec32-T9N-R2E
AMC 437219	Harbushka 52	2016-0007036	Sec32-T9N-R2E
AMC 437220	Harbushka 53	2016-0007037	Sec32-T9N-R2E
AMC 437221	Harbushka 54	2016-0007038	Sec32-T9N-R2E
AMC 437222	Harbushka 55	2016-0007039	Sec32-T9N-R2E
AMC 437223	Harbushka 56	2016-0007040	Sec32-T9N-R2E

NO.OF CLAIMS 100
 AMOUNT \$ 15500⁰⁰
 RECEIPT NO. 3630257
 INIT PER

B.L.M-ASO

EXHIBIT A
 Page 3 of 5

RECEIVED
 PLM AZ STATE OFFICE
 2016 AUG 15 A 10:43
 PHOENIX, ARIZONA

AMC 437224	Harbushka 57	2016-0007041	Sec32-T9N-R2E
AMC 437225	Harbushka 58	2016-0007042	Sec32-T9N-R2E
AMC 437226	Harbushka 59	2016-0007043	Sec32-T9N-R2E
AMC 437227	Harbushka 60	2016-0007044	Sec32-T9N-R2E
AMC 437228	Harbushka 61	2016-0007045	Sec29-T9N-R2E
AMC 437229	Harbushka 62	2016-0007046	Sec29-T9N-R2E
AMC 437230	Harbushka 63	2016-0007047	Sec29-T9N-R2E
AMC 437231	Harbushka 64	2016-0007048	Sec29-T9N-R2E
AMC 437232	Harbushka 65	2016-0007049	Sec29-T9N-R2E
AMC 437233	Harbushka 66	2016-0007050	Sec29-T9N-R2E
AMC 437234	Harbushka 67	2016-0007051	Sec29-T9N-R2E
AMC 437235	Harbushka 68	2016-0007052	Sec29-T9N-R2E
AMC 437236	Harbushka 69	2016-0007053	Sec29-T9N-R2E
AMC 437237	Harbushka 70	2016-0007054	Sec29-T9N-R2E
AMC 437238	Harbushka 71	2016-0007055	Sec29-T9N-R2E
AMC 437239	Harbushka 72	2016-0007056	Sec29-T9N-R2E
AMC 437240	Harbushka 73	2016-0007057	Sec29-T9N-R2E
AMC 437241	Harbushka 74	2016-0007058	Sec29-T9N-R2E
AMC 437242	Harbushka 75	2016-0007059	Sec29-T9N-R2E
AMC 437243	Harbushka 76	2016-0007060	Sec29-T9N-R2E
AMC 437244	Harbushka 77	2016-0007061	Sec29-T9N-R2E
AMC 437245	Harbushka 78	2016-0007062	Sec29-T9N-R2E
AMC 437246	Harbushka 79	2016-0007063	Sec29-T9N-R2E
AMC 437247	Harbushka 80	2016-0007064	Sec29-T9N-R2E
AMC 437248	Harbushka 81	2016-0007065	Sec29-T9N-R2E
AMC 437249	Harbushka 82	2016-0007066	Sec29-T9N-R2E
AMC 437250	Harbushka 83	2016-0007067	Sec29-T9N-R2E
AMC 437251	Harbushka 84	2016-0007068	Sec29-T9N-R2E
AMC 437252	Harbushka 85	2016-0007069	Sec29-T9N-R2E
AMC 437253	Harbushka 86	2016-0007070	Sec29-T9N-R2E

NO.OF CLAIMS 100
AMOUNT \$ 15500⁰⁰
RECEIPT NO. 3630257
INIT PER
B.L.M-ASO

RECEIVED
BLM AZ STATE OFFICE
2016 AUG 15 A 10:43
PHOENIX, ARIZONA

AMC 437254) Harbushka 87	2016-0007071	Sec29-T9N-R2E
AMC 437255	Harbushka 88	2016-0007072	Sec29-T9N-R2E
AMC 437256	Harbushka 89	2016-0007073	Sec29-T9N-R2E
AMC 437257	Harbushka 90	2016-0007074	Sec29-T9N-R2E
AMC 437258	Harbushka 91	2016-0007075	Sec29-T9N-R2E
AMC 437259	Harbushka 92	2016-0007076	Sec29-T9N-R2E
AMC 437260	Harbushka 93	2016-0007077	Sec29-T9N-R2E
AMC 437261	Harbushka 94	2016-0007078	Sec 29-T9N-R2E
AMC 437262	Harbushka 95	2016-0007079	Sec29-T9N-R2E
AMC 437263	Harbushka 96	2016-0007080	Sec29-T9N-R2E
AMC 437264	Harbushka 97	2016-0007081	Sec29-T9N-R2E
AMC 437265	Harbushka 98	2016-0007082	Sec29-T9N-R2E
AMC 437266	Harbushka 99	2016-0007083	Sec29-T9N-R2E
AMC 437267) Harbushka 100	2016-0007084	Sec29-T9N-R2E

NO.OF CLAIMS 100
 AMOUNT \$ 15500⁰⁰
 RECEIPT NO. 3630257
 INIT PER

B.L.M-ASO

EXHIBIT A
 Page 5 of 5

RECEIVED
 BLM AZ STATE OFFICE
 2016 AUG 15 A 10:43
 PHOENIX, ARIZONA

United States Department of the Interior
Bureau of Land Management
 DIV OF LANDS, MINRLS & ENERGY
 ONE N CENTRAL AVE
 PHOENIX, AZ 85004 -4427
 Phone: 602-417-9200

Receipt

No: 3630257

Transaction #: 3734045	
Date of Transaction: 08/15/2016	
CUSTOMER:	
PAUL D KRZNARICH 4437 W MISSION LN GLENDALE, AZ 85302-3823 US	

LINE #	QTY	DESCRIPTION	REMARKS	UNIT PRICE	TOTAL
1	1.00	LOCATABLE MINERALS / MINING CLAIMS- NOT NEW-UNADJUD, ONE AUTH NO. ONLY / MINING CLAIM MONEY RECEIVED CASES: AMC437168/\$15500.00	2017 MAINT/100	- n/a -	15500.00
TOTAL:					\$15,500.00

PAYMENT INFORMATION					
1	AMOUNT:	15500.00	POSTMARKED:	N/A	
	TYPE:	CHECK	RECEIVED:	08/15/2016	
	CHECK NO:	9014216090			
	NAME:	KRZNARICH, PAUL D 4437 W MISSION LN GLENDALE AZ 85302-3823 US			

REMARKS

This receipt was generated by the automated BLM Collections and Billing System and is a paper representation of a portion of the official electronic record contained therein.

*10 claims closed for land status.
 Refunded 2017 maint Fees on those 10 claims.
 \$1550 11/10/16*

NOTICE!!

These documents have been scanned!

Do not place un-scanned documents beneath this notice!

Do not remove this notice from this file!

GPO Jacket No. 560-102
Print Order 61540
Rise Business Services, LLC
Job=AZ15 5/2/2019



Box Number= AZ15018



Claim Begin-End: AMC437168-AMC437267

5 Miscellaneous



AZ15018-2 AMC437155-AMC437465

Amc437168

UNITED STATES DEPARTMENT OF THE INTERIOR
BUREAU OF LAND MANAGEMENT
PHOENIX, STATE OF ARIZONA

Please find attached my request

Paul D. Krznarich
4437 W. Mission Lane
Glendale, AZ. 85302-3823

August 25, 2017

Reference Reply To: 3800 (9200) RM
AMC 437168

Dear Ms, ReAnn Myers

I am writing to you because I am interested in locating other records of refunds possible due. I was reviewing transactions for 2016, I found that the BLM refund me for the maintenance fees for (10) AMC437228, AMC437230, AMC437232, AMC437234, AMC437236, AMC437238, AMC437240, AMC437242, AMC437244, AMC437246, in 2016 on or about 11/28 I deposit a BLM check transaction #1651266450 for \$1,550.00, thank you!

Should I have received a refund for the filing cost of those Lode claims? Ten total AMC437228, AMC437230, AMC437232, AMC437234, AMC437236, AMC437238, AMC437240, AMC437242, AMC437244, and AMC437246.

I also over paid the BLM \$2,950 in plans of filing more claims that has demised for now, so could you please advise me on how I may apply for the reversal those funds.

Receipt No. 3956484 Transaction #. 4066270

I would appreciate when you have the time for any relevant information that will clear up my thinking.

Thank you in advance, for your professional help.

I look forward to hearing from you.

Best regards,
Paul D. Krznarich
4437 W. Mission Lane
Glendale, AZ. 85302-3823
paulkrznarich@gmail.com
602.292.0970

RECEIVED
BLM AZ STATE OFFICE
2017 SEP 29 A 10:52
PHOENIX, ARIZONA



P Krznarich <paulkrznarich@gmail.com>

Re: 3800 (9200) RM AMC437168

Myers, Reann <rmyers@blm.gov>
To: P Krznarich <paulkrznarich@gmail.com>

Fri, Sep 22, 2017 at 7:54 AM

Mr. Krzarich,

We are in receipt of your letter. We are in the process of entering all the maintenance fees and waivers we received for the 2018 assessment year (which we have only a limited time to do). We have almost 50,000 claims that we process these documents on. We will look into **your potential refunds once that is done within the next two weeks**. I will send you an email when we know what refunds you will receive at that time.

Thank you,

ReAnn Myers

On Fri, Sep 22, 2017 at 6:23 AM, P Krznarich <paulkrznarich@gmail.com> wrote:

Dear Ms. ReAnn Myers
Ms. Rebecca Heick

Good day to you both, can you feed me the person that I need to contact, to have this resouled.

Thank you in advance,

Paul Krznarich
4437 W. Mission Lane
Glendale, AZ. 85302-3823
paulkrznarich@gmail.com
602 292 0970

--
Thank you,

RéAnn Myers
Land Law Examiner
Bureau of Land Management
Arizona State Office
602-417-9413

RECEIVED
BLM AZ STATE OFFICE
2017 SEP 29 A 10:52
PHOENIX, ARIZONA

United States Department of the Interior
Bureau of Land Management
 DIV OF LANDS, MINRLS & ENERGY
 ONE N CENTRAL AVE
 PHOENIX, AZ 85004 -4427
 Phone: 602-417-9200

RECEIVED
 BLM AZ STATE OFFICE

Receipt

2017 SEP 29 A 10:53 No:

3956484

PHOENIX, ARIZONA

Transaction #: 4066270	
Date of Transaction: 08/24/2017	
CUSTOMER:	
PAUL D KRZMARICH 4437 W MISSION LN GLENDALE, AZ 85302-3823 US	

LINE #	QTY	DESCRIPTION	REMARKS	UNIT PRICE	TOTAL
1	1.00	LOCATABLE MINERALS / MINING CLAIMS-NOT NEW-UNADJUD.ONE AUTH NO. ONLY / MINING CLAIM MONEY RECEIVED CASES: AMC437168/\$13950.00	2018 MAINT (90)	- n/a -	13950.00
2	1.00	OVERPAYMENT / OVERPAYMENT OF FEES / OVERPAYMENT OF \$1.00 OR MORE		2950.00	2950.00
TOTAL:					\$16,900.00

PAYMENT INFORMATION			
1	AMOUNT:	16900.00	POSTMARKED: N/A
	TYPE:	CHECK	RECEIVED: 08/24/2017
	CHECK NO:	9014218545	
	NAME:	KRZMARICH, PAUL D 4437 W MISSION LN GLENDALE AZ 85302-3823 US	

UNITED STATES DEPARTMENT OF THE INTERIOR
BUREAU OF LAND MANAGEMENT
PHOENIX, STATE OF ARIZONA

RECEIVED
BLM AZ STATE OFFICE
2017 AUG 28 P 4 04
PHOENIX, ARIZONA
August 25, 2017

Please find attached my request

Paul D. Krznarich
4437 W. Mission Lane
Glendale, AZ. 85302-3823

Reference Reply To: 3800 (9200) RM
AMC 437168

Dear Ms, ReAnn Myers

I am writing to you because I am interested in locating other records of refunds possible due. I was reviewing transactions for 2016, I found that the BLM refund me for the maintenance fees for (10) AMC437228, AMC437230, AMC437232, AMC437234, AMC437236, AMC437238, AMC437240, AMC437242, AMC437244, AMC437246, in 2016 on or about 11/28 I deposit a BLM check transaction #1651266450 for \$1,550.00, thank you!

Should I have received a refund for the filing cost of those Lode claims? Ten total AMC437228, AMC437230, AMC437232, AMC437234, AMC437236, AMC437238, AMC437240, AMC437242, AMC437244, and AMC437246. *3519001*

*REFUND PROCESSED 11/10/16
3630257*

I also over paid the BLM \$2,950 in plans of filing more claims that has demised for now, so could you please advise me on how I may apply for the reversal those funds.

Receipt No. 3956484 Transaction #. 4066270

I would appreciate when you have the time for any relevant information that will clear up my thinking.

Thank you in advance, for your professional help.

I look forward to hearing from you.

Best regards,
Paul D. Krznarich
4437 W. Mission Lane
Glendale, AZ. 85302-3823
paulkrznarich@gmail.com
602.292.0970

Paul D. Krznarich

United States Department of the Interior
Bureau of Land Management
 DIV OF LANDS, MINRLS & ENERGY
 ONE N CENTRAL AVE
 PHOENIX, AZ 85004 -4427
 Phone: 602-417-9200

Receipt

No: 3956484

Transaction #: 4066270	
Date of Transaction: 08/24/2017	
CUSTOMER:	
PAUL D KRZMARICH 4437 W MISSION LN GLENDALE, AZ 85302-3823 US	

RECEIVED
 BLM AZ STATE OFFICE
 2017 AUG 28
 PHOENIX, ARIZONA

LINE #	QTY	DESCRIPTION	REMARKS	UNIT PRICE	TOTAL
1	1.00	LOCATABLE MINERALS / MINING CLAIMS-NOT NEW-UNADJUD, ONE AUTH NO. ONLY / MINING CLAIM MONEY RECEIVED CASES: AMC437168/\$13950.00	2018 MAINT. (90)	- n/a -	13950.00
2	1.00	OVERPAYMENT / OVERPAYMENT OF FEES / OVERPAYMENT OF \$1.00 OR MORE		2950.00	2950.00
TOTAL:					\$16,900.00

PAYMENT INFORMATION			
1	AMOUNT:	16900.00	POSTMARKED: N/A
	TYPE:	CHECK	RECEIVED: 08/24/2017
	CHECK NO:	9014218545	
	NAME:	KRZMARICH, PAUL D 4437 W MISSION LN GLENDALE AZ 85302-3823 US	



United States Department of the Interior



BUREAU OF LAND MANAGEMENT

Arizona State Office

One North Central Avenue, Suite 800

Phoenix, Arizona 85004-4427

www.blm.gov/az

SEP 07 2016

In Reply Refer To:
3800 (9200) RM
AMC437168

CERTIFIED MAIL - RETURN RECEIPT REQUESTED No. 7015 1660 0000 0271 8716

DECISION

ROCK PRODUCTION TECHNOLOGIES	:	This Decision Affects Those Claims
4437 W MISSION LN	:	Shown in the Block Below.
GLENDAL, AZ 85302-3823	:	

AMC437228, AMC437230, AMC437232, AMC437234, AMC437236, AMC437238, AMC437240,
 AMC437242, AMC437244, AMC437246
 HARBUSHKA #61, HARBUSHKA #63, HARBUSHKA #65, HARBUSHKA #67, HARBUSHKA
 #69, HARBUSHKA #71, HARBUSHKA #73, HARBUSHKA #75, HARBUSHKA #77,
 HARBUSHKA #79

Mining Claim(s) Declared Null and Void

Pursuant to Title 43 Code of Federal Regulations (CFR) 3832.1, this office received your notice(s) of location for recording mining claims. In accordance with 43 CFR 3833.91, the claim(s) listed above is/are hereby declared null and void ab initio for the reason indicated below. A copy of the Master Title Plat is enclosed for your convenience, if applicable.

The claims are located on land that is patented and therefore not open to location. The Federal Government does not administer the surface or subsurface estate.

- Patent 1124631 dated February 11, 1949.
- Patent 02-2006-0001 dated January 31, 2006.
- Patent 02-2006-0002 dated January 31, 2006.
- Patent 02-2006-0003 dated January 31, 2006.
- Patent 02-2006-0004 dated January 31, 2006.
- Patent 02-2006-0005 dated January 31, 2006.

RECEIVED
 BLM AZ STATE OFFICE
 2017 AUG 28 P 4:05
 PHOENIX, ARIZONA

This decision does not relieve you of the liability for reclamation of all areas disturbed by ^{WEST'S} your activities on land encompassed by your mining claim(s) and/or site(s). After you complete the reclamation, you must notify the authorized officer of the appropriate surface managing agency so that the authorized officer may conduct a final site inspection and determine whether you may be released from liability. If you fail to reclaim the land to the satisfaction of the authorized officer, the surface management agency may cite you for noncompliance under its surface management regulations.

Rock Production Technologies, LLC
Paul Krznarich, Operation Manager
4437 W. Mission Lane
Glendale, AZ. U.S.A. 85302-3823

PHOENIX AZ 852

25 AUG 2017 PM 9 L



RECEIVED
BLM AZ STATE OFFICE

2017 AUG 28 P 4: 04

PHOENIX, ARIZONA

United States Department of the Interior
Bureau of Land Management
One North Central Avenue Suite 800
Phoenix, AZ. 85004-4427

Ms. ReAnn Myers

85004-442700



United States Department of the Interior
Bureau of Land Management
 LANDS/RECREATION & PLANNING
 ONE N CENTRAL AVE
 PHOENIX, AZ 85004 -2203
 Phone:

Receipt

No: 3519001

Transaction #: 3620065	
Date of Transaction: 03/18/2016	
CUSTOMER:	
ROCK PRODUCTIONS TECHNOLOGIES 4437 W MISSION LN GLENDALE, AZ 85302-3823 US	

LINE #	QTY	DESCRIPTION	REMARKS	UNIT PRICE	TOTAL
1	100.00	LOCATABLE MINERALS / MINING CLAIMS- NEW, UNADJUD, ONE OR MORE AUTH NOS / NEW MINING CLAIMS LOCATION FEE CASES: AMC437168/\$37.00, AMC437169/\$37.00, AMC437170/\$37.00, AMC437171/\$37.00, AMC437172/\$37.00, AMC437173/\$37.00, AMC437174/\$37.00, AMC437175/\$37.00, AMC437176/\$37.00, AMC437177/\$37.00, AMC437178/\$37.00, AMC437179/\$37.00, AMC437180/\$37.00, AMC437181/\$37.00, AMC437182/\$37.00, AMC437183/\$37.00, AMC437184/\$37.00, AMC437185/\$37.00, AMC437186/\$37.00, AMC437187/\$37.00, AMC437188/\$37.00, AMC437189/\$37.00, AMC437190/\$37.00, AMC437191/\$37.00, AMC437192/\$37.00, AMC437193/\$37.00, AMC437194/\$37.00, AMC437195/\$37.00, AMC437196/\$37.00, AMC437197/\$37.00, AMC437198/\$37.00, AMC437199/\$37.00, AMC437200/\$37.00, AMC437201/\$37.00, AMC437202/\$37.00, AMC437203/\$37.00, AMC437204/\$37.00, AMC437205/\$37.00, AMC437206/\$37.00, AMC437207/\$37.00, AMC437208/\$37.00, AMC437209/\$37.00, AMC437210/\$37.00, AMC437211/\$37.00, AMC437212/\$37.00, AMC437213/\$37.00, AMC437214/\$37.00, AMC437215/\$37.00, AMC437216/\$37.00, AMC437217/\$37.00, AMC437218/\$37.00, AMC437219/\$37.00, AMC437220/\$37.00, AMC437221/\$37.00, AMC437222/\$37.00, AMC437223/\$37.00,		- n/a -	3700.00

		AMC437224/\$37.00, AMC437225/\$37.00, AMC437226/\$37.00, AMC437227/\$37.00, AMC437228/\$37.00, AMC437229/\$37.00, AMC437230/\$37.00, AMC437231/\$37.00, AMC437232/\$37.00, AMC437233/\$37.00, AMC437234/\$37.00, AMC437235/\$37.00, AMC437236/\$37.00, AMC437237/\$37.00, AMC437238/\$37.00, AMC437239/\$37.00, AMC437240/\$37.00, AMC437241/\$37.00, AMC437242/\$37.00, AMC437243/\$37.00, AMC437244/\$37.00, AMC437245/\$37.00, AMC437246/\$37.00, AMC437247/\$37.00, AMC437248/\$37.00, AMC437249/\$37.00, AMC437250/\$37.00, AMC437251/\$37.00, AMC437252/\$37.00, AMC437253/\$37.00, AMC437254/\$37.00, AMC437255/\$37.00, AMC437256/\$37.00, AMC437257/\$37.00, AMC437258/\$37.00, AMC437259/\$37.00, AMC437260/\$37.00, AMC437261/\$37.00, AMC437262/\$37.00, AMC437263/\$37.00, AMC437264/\$37.00, AMC437265/\$37.00, AMC437266/\$37.00, AMC437267/\$37.00			
2	100.00	LOCATABLE MINERALS / MINING CLAIMS- NEW, UNADJUD, ONE OR MORE AUTH NOS / NEW MINING CLAIM PROCESSING FEE CASES: AMC437168/\$20.00, AMC437169/\$20.00, AMC437170/\$20.00, AMC437171/\$20.00, AMC437172/\$20.00, AMC437173/\$20.00, AMC437174/\$20.00, AMC437175/\$20.00, AMC437176/\$20.00, AMC437177/\$20.00, AMC437178/\$20.00, AMC437179/\$20.00, AMC437180/\$20.00, AMC437181/\$20.00, AMC437182/\$20.00, AMC437183/\$20.00, AMC437184/\$20.00, AMC437185/\$20.00, AMC437186/\$20.00, AMC437187/\$20.00, AMC437188/\$20.00, AMC437189/\$20.00, AMC437190/\$20.00, AMC437191/\$20.00, AMC437192/\$20.00, AMC437193/\$20.00, AMC437194/\$20.00, AMC437195/\$20.00, AMC437196/\$20.00, AMC437197/\$20.00, AMC437198/\$20.00, AMC437199/\$20.00, AMC437200/\$20.00, AMC437201/\$20.00, AMC437202/\$20.00, AMC437203/\$20.00, AMC437204/\$20.00, AMC437205/\$20.00, AMC437206/\$20.00, AMC437207/\$20.00, AMC437208/\$20.00, AMC437209/\$20.00, AMC437210/\$20.00, AMC437211/\$20.00, AMC437212/\$20.00, AMC437213/\$20.00, AMC437214/\$20.00, AMC437215/\$20.00, AMC437216/\$20.00, AMC437217/\$20.00,		- n/a -	2000.00

	AMC437218/\$20.00, AMC437219/\$20.00, AMC437220/\$20.00, AMC437221/\$20.00, AMC437222/\$20.00, AMC437223/\$20.00, AMC437224/\$20.00, AMC437225/\$20.00, AMC437226/\$20.00, AMC437227/\$20.00, AMC437228/\$20.00, AMC437229/\$20.00, AMC437230/\$20.00, AMC437231/\$20.00, AMC437232/\$20.00, AMC437233/\$20.00, AMC437234/\$20.00, AMC437235/\$20.00, AMC437236/\$20.00, AMC437237/\$20.00, AMC437238/\$20.00, AMC437239/\$20.00, AMC437240/\$20.00, AMC437241/\$20.00, AMC437242/\$20.00, AMC437243/\$20.00, AMC437244/\$20.00, AMC437245/\$20.00, AMC437246/\$20.00, AMC437247/\$20.00, AMC437248/\$20.00, AMC437249/\$20.00, AMC437250/\$20.00, AMC437251/\$20.00, AMC437252/\$20.00, AMC437253/\$20.00, AMC437254/\$20.00, AMC437255/\$20.00, AMC437256/\$20.00, AMC437257/\$20.00, AMC437258/\$20.00, AMC437259/\$20.00, AMC437260/\$20.00, AMC437261/\$20.00, AMC437262/\$20.00, AMC437263/\$20.00, AMC437264/\$20.00, AMC437265/\$20.00, AMC437266/\$20.00, AMC437267/\$20.00			
3	LOCATABLE MINERALS / MINING CLAIMS- NEW, UNADJUD, ONE OR MORE AUTH NOS / NEW MINING CLAIMS MAINTENANCE FEE CASES: AMC437168/\$155.00, AMC437169/\$155.00, AMC437170/\$155.00, AMC437171/\$155.00, AMC437172/\$155.00, AMC437173/\$155.00, AMC437174/\$155.00, AMC437175/\$155.00, AMC437176/\$155.00, AMC437177/\$155.00, AMC437178/\$155.00, AMC437179/\$155.00, AMC437180/\$155.00, AMC437181/\$155.00, AMC437182/\$155.00, AMC437183/\$155.00, AMC437184/\$155.00, AMC437185/\$155.00, AMC437186/\$155.00, AMC437187/\$155.00, AMC437188/\$155.00, AMC437189/\$155.00, AMC437190/\$155.00, AMC437191/\$155.00, AMC437192/\$155.00, AMC437193/\$155.00, AMC437194/\$155.00, AMC437195/\$155.00, AMC437196/\$155.00, AMC437197/\$155.00, AMC437198/\$155.00, AMC437199/\$155.00, AMC437200/\$155.00, AMC437201/\$155.00, AMC437202/\$155.00, AMC437203/\$155.00, AMC437204/\$155.00, AMC437205/\$155.00, AMC437206/\$155.00, AMC437207/\$155.00, AMC437208/\$155.00, AMC437209/\$155.00, AMC437210/\$155.00, AMC437211/\$155.00,			

100.00	AMC437212/\$155.00, AMC437213/\$155.00,			
	AMC437214/\$155.00, AMC437215/\$155.00,			
	AMC437216/\$155.00, AMC437217/\$155.00,			
	AMC437218/\$155.00, AMC437219/\$155.00,			
	AMC437220/\$155.00, AMC437221/\$155.00,			
	AMC437222/\$155.00, AMC437223/\$155.00,			
	AMC437224/\$155.00, AMC437225/\$155.00,			
	AMC437226/\$155.00, AMC437227/\$155.00,			
	AMC437228/\$155.00, AMC437229/\$155.00,			
	AMC437230/\$155.00, AMC437231/\$155.00,			
	AMC437232/\$155.00, AMC437233/\$155.00,			
	AMC437234/\$155.00, AMC437235/\$155.00,			
	AMC437236/\$155.00, AMC437237/\$155.00,			
	AMC437238/\$155.00, AMC437239/\$155.00,			
	AMC437240/\$155.00, AMC437241/\$155.00,		- n/a -	
	AMC437242/\$155.00, AMC437243/\$155.00,		15500.00	
	AMC437244/\$155.00, AMC437245/\$155.00,			
	AMC437246/\$155.00, AMC437247/\$155.00,			
	AMC437248/\$155.00, AMC437249/\$155.00,			
	AMC437250/\$155.00, AMC437251/\$155.00,			
	AMC437252/\$155.00, AMC437253/\$155.00,			
	AMC437254/\$155.00, AMC437255/\$155.00,			
	AMC437256/\$155.00, AMC437257/\$155.00,			
	AMC437258/\$155.00, AMC437259/\$155.00,			
	AMC437260/\$155.00, AMC437261/\$155.00,			
	AMC437262/\$155.00, AMC437263/\$155.00,			
	AMC437264/\$155.00, AMC437265/\$155.00,			
	AMC437266/\$155.00, AMC437267/\$155.00			
	TOTAL:			\$21,200.00

PAYMENT INFORMATION			
1	AMOUNT:	21200.00	POSTMARKED: N/A
	TYPE:	CHECK	RECEIVED: 03/21/2016
	CHECK NO:	9417136001	
	NAME:	ROCK PRODUCTIONS TECHNOLOGIES 4437 W MISSION LN GLENDALE AZ 85302-3823 US	

REMARKS

This receipt was generated by the automated BLM Collections and Billing System and is a paper representation of a portion of the official electronic record contained therein.

10/31/2017
\$1920 REFUND PROCESSED
FOR CLAIMS ~~ARE~~ CLOSED
DUE TO LAND STATUS.
AMC437228, 437230, 437232,
437234, 437236, 437238, 437240,
437242, 437244, 437246.
FOR DUAL MANT FEE AND LOCATION FEE. PA

**United States Department of the Interior
Bureau of Land Management**
DIV OF LANDS, MINRLS & ENERGY
ONE N CENTRAL AVE
PHOENIX, AZ 85004 -4427
Phone: 602-417-9200

Receipt

No: 3956484

Transaction #: 4066270	
Date of Transaction: 08/24/2017	
CUSTOMER:	
PAUL D KRZMARICH 4437 W MISSION LN GLENDALE, AZ 85302-3823 US	

LINE #	QTY	DESCRIPTION	REMARKS	UNIT PRICE	TOTAL
1	1.00	LOCATABLE MINERALS / MINING CLAIMS- NOT NEW-UNADJUD, ONE AUTH NO. ONLY / MINING CLAIM MONEY RECEIVED CASES: AMC437168/\$13950.00	2018 MAINT (90)	- n/a -	13950.00
2	1.00	OVERPAYMENT / OVERPAYMENT OF FEES / OVERPAYMENT OF \$1.00 OR MORE		2950.00	2950.00
TOTAL:					\$16,900.00

*REPAIRS
PROCESSED
10/6/2017
PM*

PAYMENT INFORMATION			
1	AMOUNT:	16900.00	POSTMARKED: N/A
	TYPE:	CHECK	RECEIVED: 08/24/2017
	CHECK NO:	9014218545	
	NAME:	KRZMARICH, PAUL D 4437 W MISSION LN GLENDALE AZ 85302-3823 US	

REMARKS

This receipt was generated by the automated BLM Collections and Billing System and is a paper representation of a portion of the official electronic record contained therein.

Authorized Date10/03/2017

Instructions to Accounts AZ BLM REFUND \$1920, TO ROCK PRODUCTIONS TECHNOLOGIES,
FOR LOC AND MAINT FEE ON CLAIMS CLOSED FOR LAND STAT,
ON AMC437228, 230, 232, 234, 236, 238, 240, 242, 244, 246, RECEIPT
#3519001. RM

Login ID6222

Entry Date10/03/2017

Total Amount\$1,920.00

Authorized Date10/03/2017

Instructions to Accounts AZ BLM REFUND \$2950, TO PAUL D KRZARNICH, FOR
OVERPAYMENT, ON AMC437168, RECEIPT #3956484. RM

Login ID6222

Entry Date10/03/2017

Total Amount\$2,950.00

NOTICE!!

These documents have been scanned!

Do not place un-scanned documents beneath this notice!

Do not remove this notice from this file!

GPO Jacket No. 560-102
Print Order 61540
Rise Business Services, LLC
Job=AZ15 5/2/2019



Box Number= AZ15018



Claim Begin-End: AMC437168-AMC437267

6 Location Notices-Amendments and Supporting Documents



AZ15018-2

AMC437155-AMC437465

MINING CLAIM STATUS REPORT

Data Entered: 03/23/16 RAR

MTP Checked By: 03/23/16 RAR
GEO Checked By: 03/23/16 RAR

LEAD SERIAL NUMBER: AMC 437168 thru AMC 437267

NUMBER OF CLAIMS & TYPE:

100 LODGE
PLACER
ASSOCIATION PLACER
MILL SITE
TUNNEL SITE

CHARGES:

Location Fee @ \$37 = \$ 3700.00
Processing Fee @ \$20 = \$ 2000.00
Maintenance Fee @ \$155 = \$ 15500.00
Add'l Maint Fee for Assoc Placer = \$
SUBTOTAL \$ 21200.00
Other Fees \$
Other Fees \$
TOTAL \$ 21200.00

TOTAL ACREAGE: 20 Per Claim (Placer Only)

NUMBER OF LOCATORS: 1

DOCUMENTS RECEIVED VIA: Over-the-Counter [X] Mail [] TIMELY FILED: Yes [] No []

BUT ACCEPTED AS MAIL

LEGAL DESCRIPTION: T 9N R 2E SEC 29, 32, 33
T R SEC
T R SEC
T R SEC
T R SEC

BLM [] FOREST SERVICE [] SUBJ TO PL 359: Yes [] No []
WILDERNESS AREA []

SPLIT ESTATE: N/A [] SX [X] PX [] OTHER []
SRHA [] Was proper Notice filed if located on SHRA Land? Yes [] No []

RECONVEYED MINERALS ON BLM LAND REQUIRE OPENING ORDER FROM 1944 TO 1993:

Open to Entry On N/A []

COMMENTS/STATUS: VOID [] PARTIALLY VOID [] PVT MINERALS [] WITHDRAWN LANDS []

OTHER []
1124631 - State PRIVATE, 02-2006-0001, 02-2006-0002, 02-2006-0003;
1125545 - State 02-2006-0004, 02-2006-0005 (MIN ONLY)

AMC 437183 - THE DISTANCE ON PG 1 INCORRECT, 2ND PAGE HAS CORRECT DISTANCE 3670ft WEST.
AMC 437191 - THE DISTANCE INCORRECT ON PG 2, 520ft WEST IS CORRECT ON PG 1.

[] Claimant acknowledges that portions of the following claim(s) site(s) may be void or voidable.

Printed Name of Claimant Signature of Claimant

*****FINAL ADJUDICATION*****

DATE 7/29/2016 INITIALS PM

AMC 437168

When Filed Return To:
Rock Production Technologies
4437 W. Mission Lane
Glendale, AZ. 85302-3823



LOCATION NOTICE FOR LODE MINING CLAIM

NOTICE IS HEREBY GIVEN that the HARBUSHKA # 1 BLM
Lode mining claim has been LOCATED DATE
By: ROCK PRODUCTION TECHNOLOGIES STAMP
4437 W. MISSION LANE HERE
GLENDALE, ARIZONA 85302-3823

The general course of this claim is NORTH TO SOUTH and it is situated in YAVAPAI County, Arizona. This claim is 1320 feet in length, and 520 feet in width.

This claim runs from the location monument on which this location notice is posted approximately 1320 feet in a SOUTHERLY, direction. To the SOUTH end line and 520 feet in a WESTERLY direction to the WEST end line. This Claim is marked by six, monument. One at each corner and one at the center of each end line of the claim.

The location monument on which this notice is posted is situated within SECTION 33, TOWNSHIP 9 NORTH, RANGE 2 EAST. From the Gila and Salt River Meridian, and this claim encompasses portions of the following quarter section(s), section (s).

Township and Range **NW ¼ NE ¼ SW ¼ SE ¼** of SECTION 33. T9N. R2E, from the, Gila and Salt River, Meridian, Arizona. The locality of this claim with reference to some natural object or BLM permanent monument and additional Information (if any) concerning its locality are as follows: THE NORTHEAST CORNER of the claim is located 2 feet SOUTH and 2,632 feet WEST. From the, NORTH EAST BLM CORNER MONUMENT, of section 33, T9N. R2E, from the, Gila and Salt River Meridian.

YAVAPAI COUNTY. ARIZONA

DATED AND POSTED on the ground this 16 day of February, 2016

Brian J. Harbushka
623 680 8239
Operations Manager Member
Rock Production Technologies. LLC.
623 292 0970

RECEIVED
BLM STATE OFFICE
2016 MAR 21 P 12:36
MOJAVE, ARIZONA

AMC437168

When Filed Return To:
Rock Production Technologies
4437 W. Mission Lane
Glendale, AZ. 85302-3823

1" = 1200'

15.75 Acreage

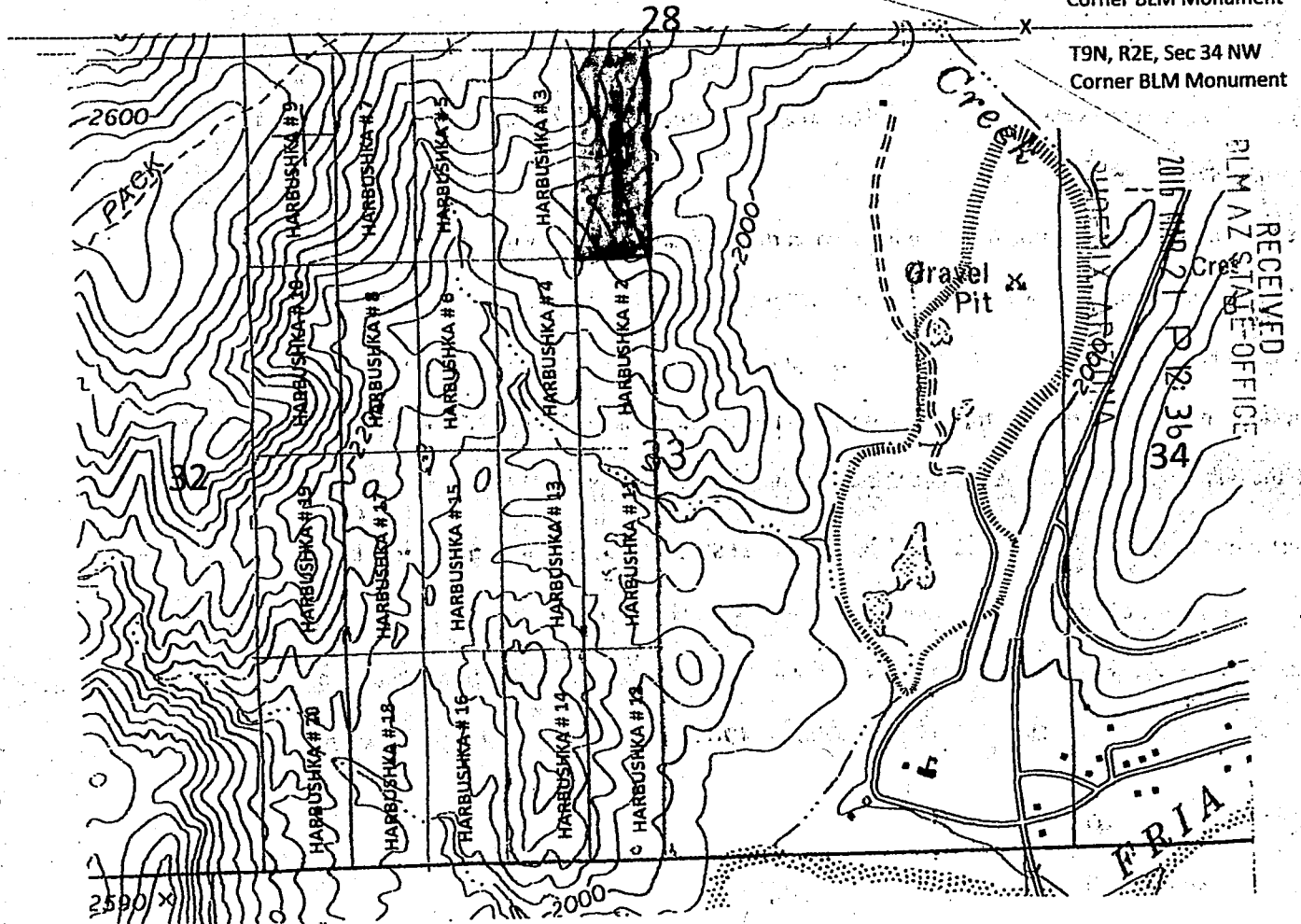
MINING CLAIM MAP
TOP NORTH

Lode (X) Placer ()

Latitude 34°5'5.2N Longitude 112°9'34W

T9N, R2E, Sec 33 NE
Corner BLM Monument

T9N, R2E, Sec 34 NW
Corner BLM Monument



1. The above map depicts the Harbushka # 1 Mining Claim which is located in Section 33. Township 9N. Range 2E. Gila and Salt River, Meridian, YAVAPAI, County, Arizona.
2. The Type of corner/center location monument used is as follows: 2" X 4' White PVC pipe with claim paper under red painted cap 2"
3. The bearing NE corner, Latitude 34°4'05N Longitude Degrees 112°9'34W
4. The distances between claim corner are 520 feet, west from east, 1320 feet, south from north
5. The northeast corner of the claim is located 2,632 feet west and 2 feet south from the north east BLM corner monument of Section 33. T9N. R2E. From the Gila and Salt River Meridian. Yavapai County, Arizona.

AMC437168

When Filed Return To:
Rock Production Technologies
4437 W. Mission Lane
Glendale, AZ. 85302-3823



LOCATION NOTICE FOR LODE MINING CLAIM

NOTICE IS HEREBY GIVEN that the HARBUSHKA # 2
Lode mining claim has been LOCATED

BLM
DATE
STAMP
HERE

By: ROCK PRODUCTION TECHNOLOGIES
4437 W. MISSION LANE
GLENDALE, ARIZONA 85302-3823

The general course of this claim is NORTH TO SOUTH and it is situated in YAVAPAI County, Arizona. This claim is 1320 feet in length, and 520 feet in width.

This claim runs from the location monument on which this location notice is posted approximately 1320 feet in a SOUTHERLY, direction. To the SOUTH end line and 520 feet in a WESTERLY direction to the WEST end line. This Claim is marked by six, monument. One at each corner and one at the center of each end line of the claim.

The location monument on which this notice is posted is situated within SECTION 33, TOWNSHIP 9 NORTH, RANGE 2 EAST.

From the Gila and Salt River Meridian, and this claim encompasses portions of the following quarter section(s), section (s).

Township and Range **NW ¼ NE ¼ SW ¼ SE ¼** of SECTION 33. T9N. R2E, from the, Gila and Salt River, Meridian,

Arizona. The locality of this claim with reference to some natural object or BLM permanent monument and additional

Information (if any) concerning its locality are as follows: THE NORTHEAST CORNER of the claim is located 1,320 feet SOUTH and 2,630 feet WEST. From the, NORTH EAST BLM CORNER MONUMENT, of section 33, T9N. R2E, from the, Gile and Salt River Meridian.

YAVAPAI COUNTY. ARIZONA

DATED AND POSTED on the ground this 16 day of February, 2016

Brian J. Harbushka
623 680 8239
Operations Manager Member
Rock Production Technologies. LLC.
623 292 0970

RECEIVED
BLM AZ STATE OFFICE
2016 MAR 21 P 12:36
PHOENIX, ARIZONA

AMC437169

When Filed Return To:
Rock Production Technologies
4437 W. Mission Lane
Glendale, AZ. 85302-3823

1" = 1200'

15.75 Acreage

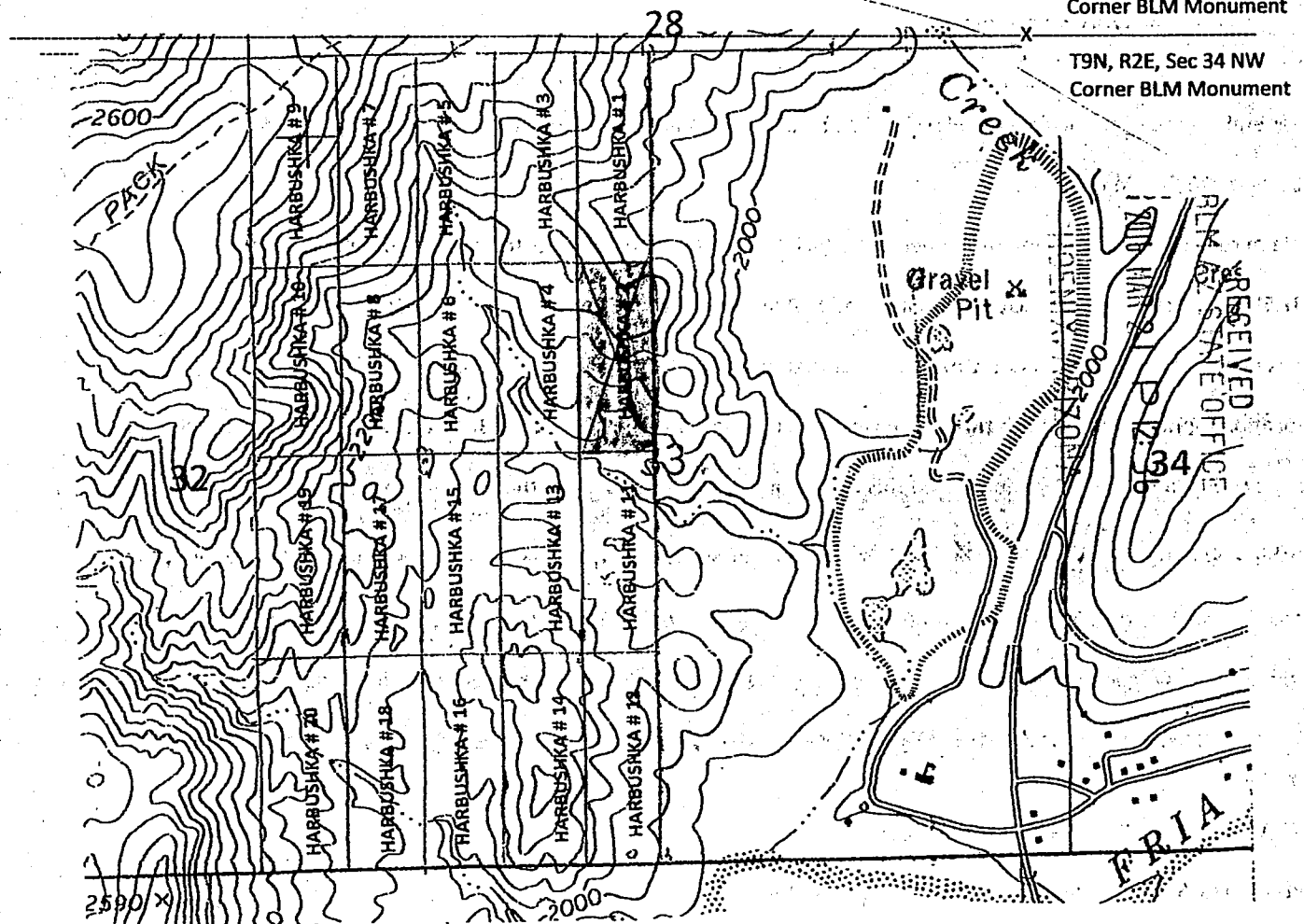
MINING CLAIM MAP
TOP NORTH

Lode (X) Placer ()

Latitude 34°5'5.2"N Longitude 112°9'34"W

T9N, R2E, Sec 33 NE
Corner BLM Monument

T9N, R2E, Sec 34 NW
Corner BLM Monument



1. The above map depicts the Harbushka # 2 Mining Claim which is located in Section 33. Township 9N. Range 2E. Gila and Salt River, Meridian, YAVAPAI, County, Arizona.
2. The Type of corner/center location monument used is as follows: 2" X 4' White PVC pipe with claim paper under red painted cap 2"
3. The bearing NE corner, Latitude 34°4'51"N Longitude Degrees 112°9'34"W
4. The distances between claim corner are 520 feet, west from east, 1320 feet, south from north.
5. The northeast corner of the claim is located 2,632 feet west and 1,320 feet south from the north east BLM corner monument of Section 33. T9N. R2E. From the Gila and Salt River Meridian. Yavapai County, Arizona.

AMC4371691

When Filed Return To:
Rock Production Technologies
4437 W. Mission Lane
Glendale, AZ. 85302-3823



LOCATION NOTICE FOR LODE MINING CLAIM

NOTICE IS HEREBY GIVEN that the HARBUSHKA # 3
Lode mining claim has been LOCATED

BLM
DATE
STAMP
HERE

By: ROCK PRODUCTION TECHNOLOGIES
4437 W. MISSION LANE
GLENDALE, ARIZONA 85302-3823

The general course of this claim is NORTH TO SOUTH and it is situated in YAVAPAI County, Arizona. This claim is 1320 feet in length, and 520 feet in width.

This claim runs from the location monument on which this location notice is posted approximately 1320 feet in a SOUTHERLY, direction. To the SOUTH end line and 520 feet in a WESTERLY direction to the WEST end line. This Claim is marked by six, monument. One at each corner and one at the center of each end line of the claim.

The location monument on which this notice is posted is situated within SECTION 33, TOWNSHIP 9 NORTH, RANGE 2 EAST. From the Gila and Salt River Meridian, and this claim encompasses portions of the following quarter section(s), section (s).

Township and Range **NW ¼ NE ¼ SW ¼ SE ¼** of SECTION 33, T9N. R2E, from the, Gila and Salt River, Meridian, Arizona. The locality of this claim with reference to some natural object or BLM permanent monument and additional Information (If any) concerning its locality are as follows: THE NORTHEAST CORNER of the claim is located 2 feet SOUTH and 3,152 feet WEST. From the, NORTH EAST BLM CORNER MONUMENT, of section 33, T9N. R2E, from the, Gile and Salt River Meridian.

YAVAPAI COUNTY, ARIZONA

DATED AND POSTED on the ground this 16 day of February, 2016

Brian J. Harbushka
623 680 8239
Operations Manager Member
Rock Production Technologies, LLC.
623 292 0970

RECEIVED
BLM AZ STATE OFFICE
2016 MAR 21 P 12:36
PHOENIX, ARIZONA

AMC437170

When Filed Return To:
Rock Production Technologies
4437 W. Mission Lane
Glendale, AZ. 85302-3823

1" = 1200'

MINING CLAIM MAP
TOP NORTH

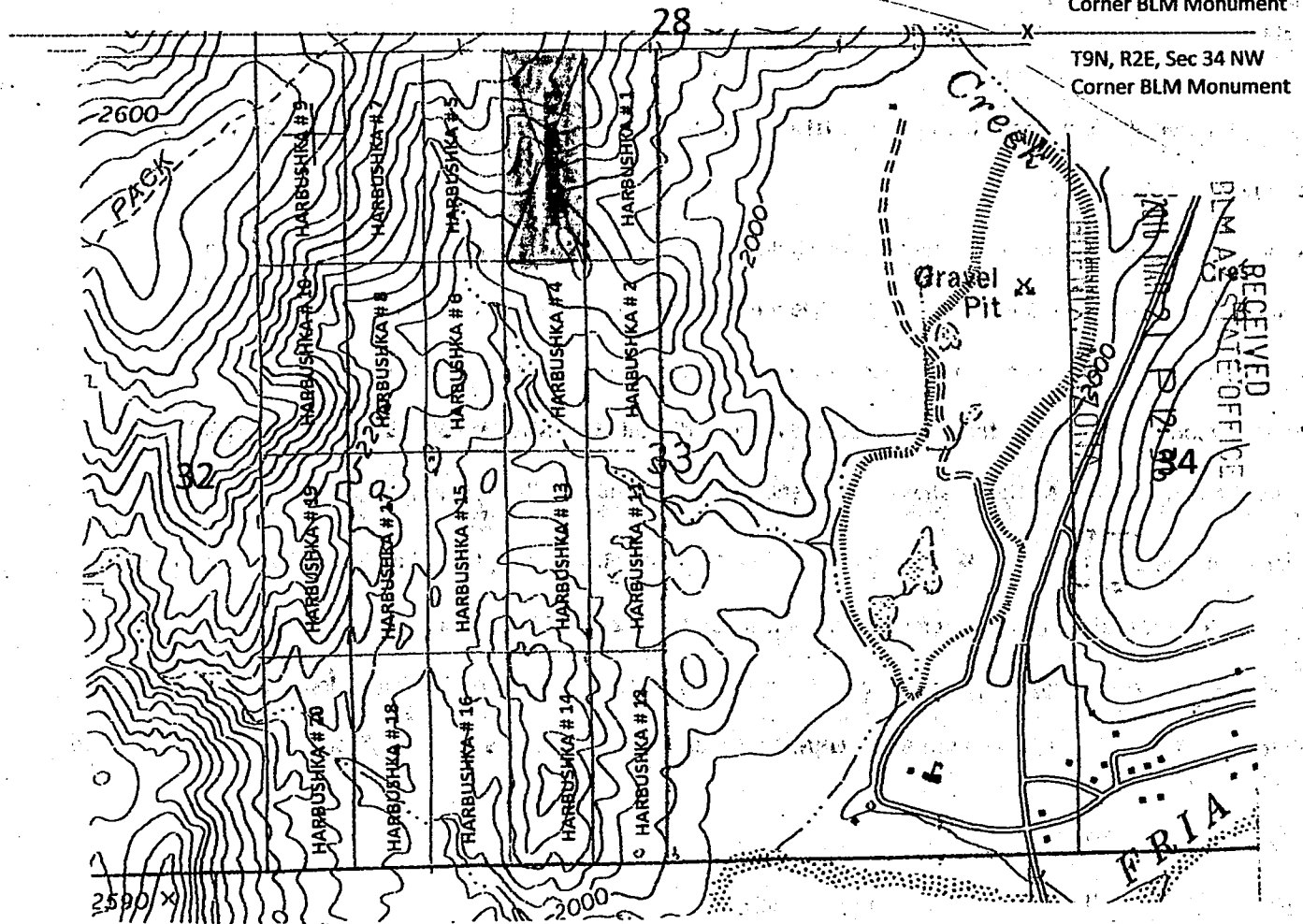
15.75 Acreage

Lode (X) Placer ()

Latitude 34°5'5.2"N Longitude 112°10'6"-7W

T9N, R2E, Sec 33 NE
Corner BLM Monument

T9N, R2E, Sec 34 NW
Corner BLM Monument



AMC437170

1. The above map depicts the Harbushka # 3 Mining Claim which is located in Section 33. Township 9N. Range 2E. Gila and Salt River, Meridian, YAVAPAI, County, Arizona.
2. The Type of corner/center location monument used is as follows: 2" X 4' White PVC pipe with claim paper under red painted cap 2"
3. The bearing NE corner, Latitude 34°5'05 Longitude 112°9'45 Degrees
4. The distances between claim corner are 520 feet, west from east, 1320 feet, south from north
5. The northeast corner of the claim is located 3,150 feet west and 2 feet south from the north east BLM corner monument of Section 33. T9N. R2E. From the Gila and Salt River Meridian. Yavapai County, Arizona.

When Filed Return To:
Rock Production Technologies
4437 W. Mission Lane
Glendale, AZ. 85302-3823



LOCATION NOTICE FOR LODE MINING CLAIM

NOTICE IS HEREBY GIVEN that the HARBUSHKA # 4 BLM
Lode mining claim has been LOCATED DATE

By: ROCK PRODUCTION TECHNOLOGIES STAMP
4437 W. MISSION LANE HERE
GLENDALE, ARIZONA 85302-3823

The general course of this claim is NORTH TO SOUTH and it is situated in YAVAPAI County, Arizona. This claim is 1320 feet in length, and 520 feet in width.

This claim runs from the location monument on which this location notice is posted approximately 1320 feet in a SOUTHERLY, direction. To the SOUTH end line and 520 feet in a WESTERLY direction to the WEST end line. This Claim is marked by six, monument. One at each corner and one at the center of each end line of the claim.

The location monument on which this notice is posted is situated within SECTION 33, TOWNSHIP 9 NORTH, RANGE 2 EAST.

From the Gila and Salt River Meridian, and this claim encompasses portions of the following quarter section(s), section (s).

Township and Range ~~NW 1/4~~ NE 1/4 SW 1/4 SE 1/4 of SECTION 33. T9N. R2E, from the, Gila and Salt River, Meridian, Arizona. The locality of this claim with reference to some natural object or BLM permanent monument and additional

Information (If any) concerning its locality are as follows: THE NORTHEAST CORNER of the claim is located 1,320 feet SOUTH and 3,150 feet WEST. From the, NORTH EAST BLM CORNER MONUMENT, of section 33, T9N. R2E, from the, Gile and Salt River Meridian.

YAVAPAI COUNTY. ARIZONA

DATED AND POSTED on the ground this 16 day of February, 2016

Brian J. Harbushka
623 680 8239
Operations Manager Member
Rock Production Technologies. LLC.
623 292 0970

RECEIVED
BLM AZ STATE OFFICE
2016 MAR 21 P 12:36
PHOENIX, ARIZONA

AMC4371711

When Filed Return To:
Rock Production Technologies
4437 W. Mission Lane
Glendale, AZ. 85302-3823

1" = 1200'

MINING CLAIM MAP
TOP NORTH

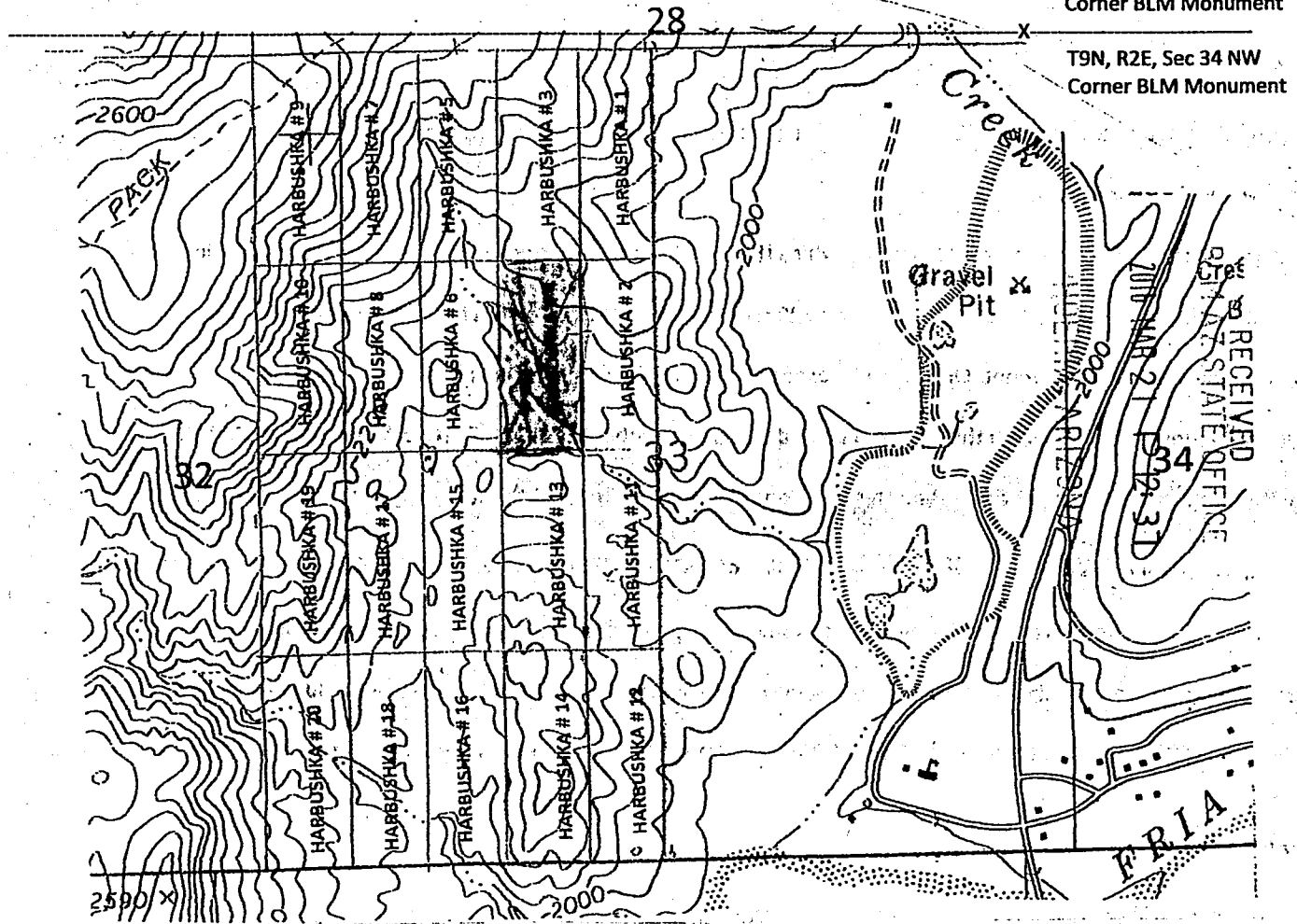
Lode (X) Placer ()

15.75 Acreage

Latitude 34°5'5.2"N Longitude 112°9'34"W

T9N, R2E, Sec 33 NE
Corner BLM Monument

T9N, R2E, Sec 34 NW
Corner BLM Monument



1. The above map depicts the Harbushka # 4 Mining Claim which is located in Section 33. Township 9N. Range 2E. Gila and Salt River, Meridian, YAVAPAI, County, Arizona.
2. The Type of corner/center location monument used is as follows: 2" X 4' White PVC pipe with claim paper under red painted cap 2"
3. The bearing NE corner, Latitude $34^{\circ}5'5.2''$ Longitude $112^{\circ}9'40''$ Degrees
4. The distances between claim corner are 520 feet, west from east, 1320 feet, south from north
5. The northeast corner of the claim is located 3,150 feet west and 1,320 feet south from the north east BLM corner monument of Section 33. T9N. R2E. From the Gila and Salt River Meridian. Yavapai County, Arizona.

AMC4371711

When Filed Return To:
Rock Production Technologies
4437 W. Mission Lane
Glendale, AZ. 85302-3823



LOCATION NOTICE FOR LODE MINING CLAIM

NOTICE IS HEREBY GIVEN that the HARBUSHKA # 5
Lode mining claim has been LOCATED

BLM
DATE
STAMP
HERE

By: ROCK PRODUCTION TECHNOLOGIES
4437 W. MISSION LANE
GLENDALE, ARIZONA 85302-3823

The general course of this claim is NORTH TO SOUTH and it is situated in YAVAPAI County, Arizona. This claim is 1320 feet in length, and 520 feet in width.

This claim runs from the location monument on which this location notice is posted approximately 1320 feet in a SOUTHERLY, direction. To the SOUTH end line and 520 feet in a WESTERLY direction to the WEST end line. This Claim is marked by six, monument. One at each corner and one at the center of each end line of the claim.

The location monument on which this notice is posted is situated within SECTION 33, TOWNSHIP 9 NORTH, RANGE 2 EAST. From the Gila and Salt River Meridian, and this claim encompasses portions of the following quarter section(s), section (s).

Township and Range **NW ¼ NE ¼ SW ¼ SE ¼** of SECTION 33. T9N. R2E, from the, Gila and Salt River, Meridian, Arizona. The locality of this claim with reference to some natural object or BLM permanent monument and additional Information (If any) concerning its locality are as follows: THE NORTHEAST CORNER of the claim is located 2 feet SOUTH and 3,672 feet WEST. From the, NORTH EAST BLM CORNER MONUMENT, of section 33, T9N. R2E, from the, Gile and Salt River Meridian.

YAVAPAI COUNTY. ARIZONA

DATED AND POSTED on the ground this 16 day of February, 2016

Brian J. Harbushka
623 680 8239
Operations Manager Member
Rock Production Technologies. LLC.
623 292 0970

RECEIVED
BLM AZ STATE OFFICE
2016 MAR 21 P 12:37
PHOENIX, ARIZONA

AMC4371121

When Filed Return To:
Rock Production Technologies
4437 W. Mission Lane
Glendale, AZ. 85302-3823

1" = 1200'

15.75 Acreage

MINING CLAIM MAP

TOP NORTH

Lode (X) Placer ()

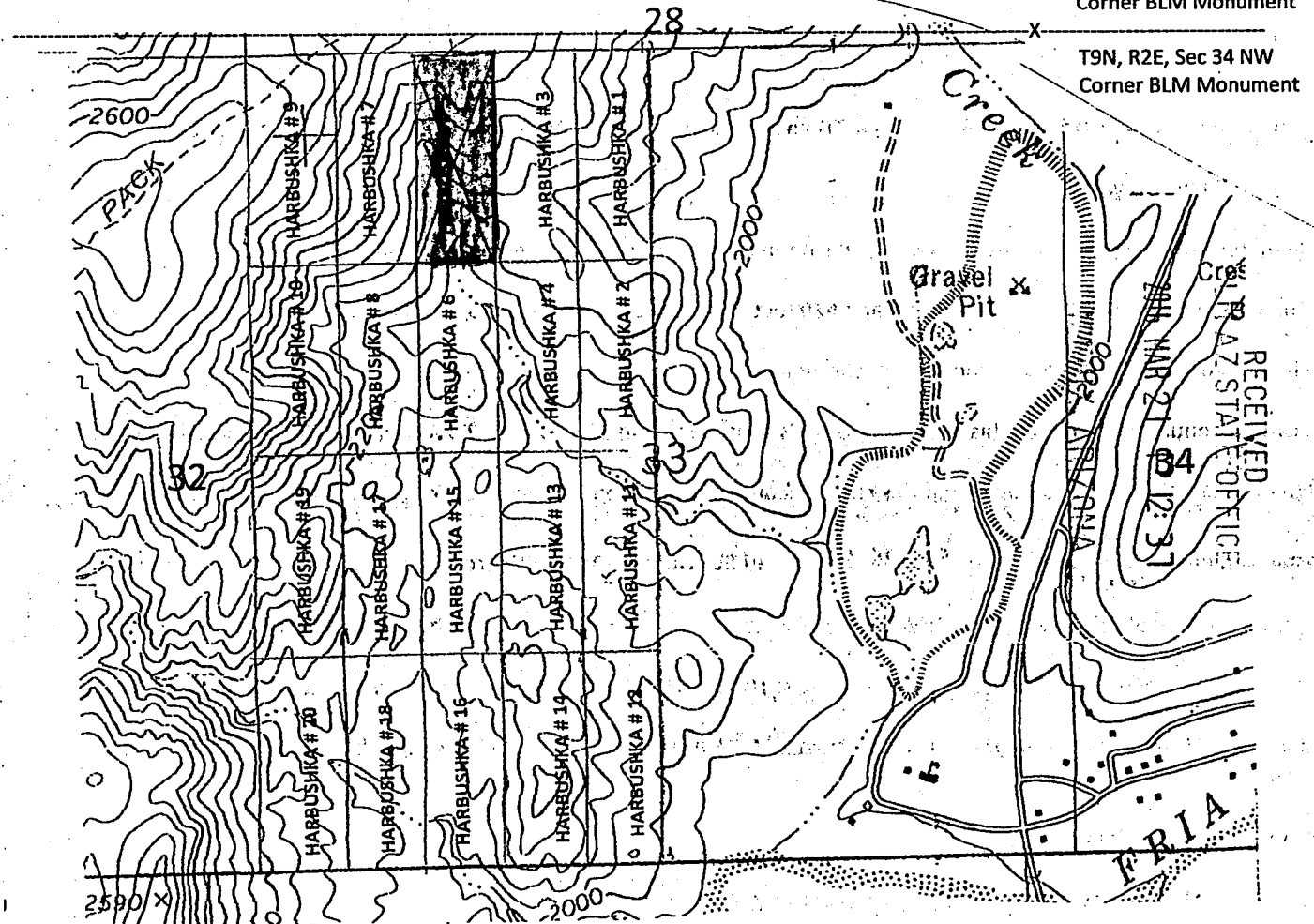
Latitude 34°5'5.2"N Longitude 112°9'34"W

T9N, R2E, Sec 33 NE

Corner BLM Monument

T9N, R2E, Sec 34 NW

Corner BLM Monument



1. The above map depicts the Harbushka # 5 Mining Claim which is located in Section 33. Township 9N. Range 2E. Gila and Salt River, Meridian, YAVAPAI, County, Arizona.
2. The Type of corner/center location monument used is as follows: 2" X 4' White PVC pipe with claim paper under red painted cap 2"
3. The bearing NE corner, Latitude 34°4'05"N Longitude Degrees 112°9'45"W
4. The distances between claim corner are 520 feet, west from east, 1320 feet, south from north
5. The northeast corner of the claim is located 3,670 feet west and 2 feet south from the north east BLM corner monument of Section 33. T9N. R2E. From the Gila and Salt River Meridian. Yavapai County, Arizona.

AMC43711721

When Filed Return To:
Rock Production Technologies
4437 W. Mission Lane
Glendale, AZ. 85302-3823



LOCATION NOTICE FOR LODE MINING CLAIM

NOTICE IS HEREBY GIVEN that the HARBUSHKA # 6 BLM
Lode mining claim has been LOCATED DATE
STAMP
HERE

By: ROCK PRODUCTION TECHNOLOGIES
4437 W. MISSION LANE
GLENDALE, ARIZONA 85302-3823

The general course of this claim is NORTH TO SOUTH and it is situated in YAVAPAI County, Arizona. This claim is 1320 feet in length, and 520 feet in width.

This claim runs from the location monument on which this location notice is posted approximately 1320 feet in a SOUTHERLY, direction. To the SOUTH end line and 520 feet in a WESTERLY direction to the WEST end line. This Claim is marked by six, monument. One at each corner and one at the center of each end line of the claim.

The location monument on which this notice is posted is situated within SECTION 33, TOWNSHIP 9 NORTH, RANGE 2 EAST.

From the Gila and Salt River Meridian, and this claim encompasses portions of the following quarter section(s), section (s).

Township and Range **NW ¼ NE ¼ SW ¼ SE ¼** of SECTION 33, T9N, R2E, from the, Gila and Salt River, Meridian, Arizona. The locality of this claim with reference to some natural object or BLM permanent monument and additional

Information (If any) concerning its locality are as follows: THE NORTHEAST CORNER of the claim is located 1,320 feet SOUTH and 3,670 feet WEST. From the, NORTH EAST BLM CORNER MONUMENT, of section 33, T9N, R2E, from the, Gile and Salt River Meridian.

YAVAPAI COUNTY, ARIZONA

DATED AND POSTED on the ground this 16 day of February, 2016.

Brian J. Harbushka
623 680 8239
Operations Manager Member
Rock Production Technologies, LLC.
623 292 0970

RECEIVED
BLM AZ STATE OFFICE
2016 MAR 21 P 12:37
PHOENIX, ARIZONA

AMC4371731

When Filed Return To:
Rock Production Technologies
4437 W. Mission Lane
Glendale, AZ. 85302-3823

1" = 1200'

MINING CLAIM MAP
TOP NORTH

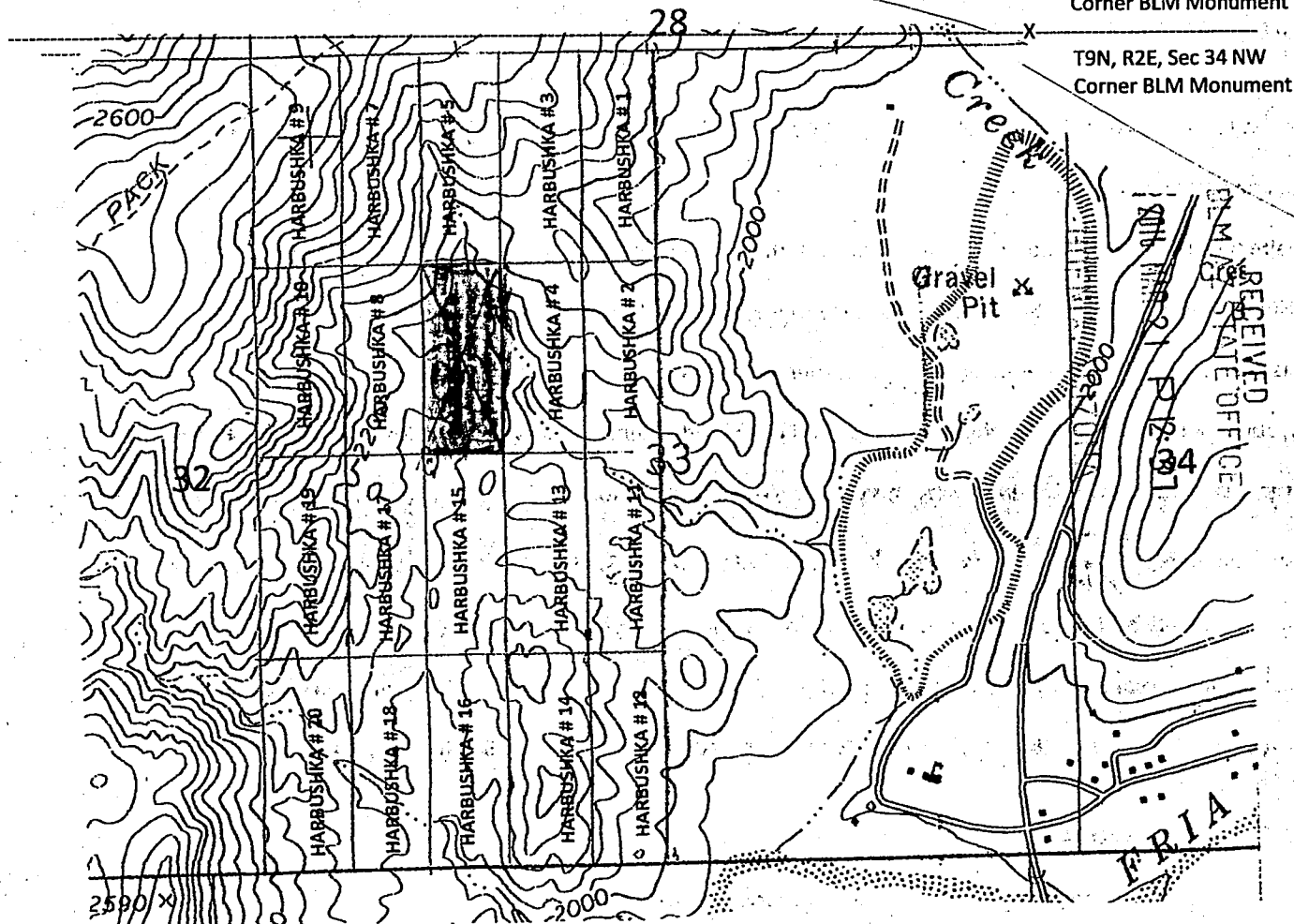
Lode (X) Placer ()

15.75 Acreage

Latitude 34°5'5.2N Longitude 112°9'34W

T9N, R2E, Sec 33 NE
Corner BLM Monument

T9N, R2E, Sec 34 NW
Corner BLM Monument



1. The above map depicts the Harbushka # 6 Mining Claim which is located in Section 33. Township 9N. Range 2E. Gila and Salt River, Meridian, YAVAPAI, County, Arizona.
2. The Type of corner/center location monument used is as follows: 2" X 4' White PVC pipe with claim paper under red painted cap 2"
3. The bearing NE corner, Latitude 34°4'51N Longitude Degrees 112°9'45W
4. The distances between claim corner are 520 feet, west from east, 1320 feet, south from north
5. The northeast corner of the claim is located 3,670 feet west and 1320 feet south from the north east BLM corner monument of Section 33. T9N. R2E. From the Gila and Salt River Meridian. Yavapai County, Arizona.

AMC437113

When Filed Return To:
Rock Production Technologies
4437 W. Mission Lane
Glendale, AZ. 85302-3823



LOCATION NOTICE FOR LODE MINING CLAIM

NOTICE IS HEREBY GIVEN that the HARBUSHKA # 7 BLM
Lode mining claim has been LOCATED DATE
STAMP
HERE

By: ROCK PRODUCTION TECHNOLOGIES
4437 W. MISSION LANE
GLENDALE, ARIZONA 85302-3823

The general course of this claim is NORTH TO SOUTH and it is situated in YAVAPAI County, Arizona. This claim is 1320 feet in length, and 520 feet in width.

This claim runs from the location monument on which this location notice is posted approximately 1320 feet in a SOUTHERLY, direction. To the SOUTH end line and 520 feet in a WESTERLY direction to the WEST end line. This Claim is marked by six, monument. One at each corner and one at the center of each end line of the claim.

The location monument on which this notice is posted is situated within SECTION 33, TOWNSHIP 9 NORTH, RANGE 2 EAST. From the Gila and Salt River Meridian, and this claim encompasses portions of the following quarter section(s), section (s).

Township and Range ~~NW 1/4~~ NE 1/4 SW 1/4 SE 1/4 of SECTION 33, T9N, R2E, from the, Gila and Salt River, Meridian, Arizona. The locality of this claim with reference to some natural object or BLM permanent monument and additional Information (if any) concerning its locality are as follows: THE NORTHEAST CORNER of the claim is located 2 feet SOUTH and 4,192 feet WEST. From the, NORTH EAST BLM CORNER MONUMENT, of section 33, T9N, R2E, from the, Gile and Salt River Meridian.

YAVAPAI COUNTY, ARIZONA

DATED AND POSTED on the ground this 16 day of February, 2016

Brian J. Harbushka
623 680 8239
Operations Manager Member
Rock Production Technologies, LLC.
623 292 0970

RECEIVED
BLM AZ STATE OFFICE
2016 MAR 21 P 12:37
PHOENIX, ARIZONA

AMC437174

When Filed Return To:
Rock Production Technologies
4437 W. Mission Lane
Glendale, AZ. 85302-3823

1" = 1200'

MINING CLAIM MAP

15.75 Acreage

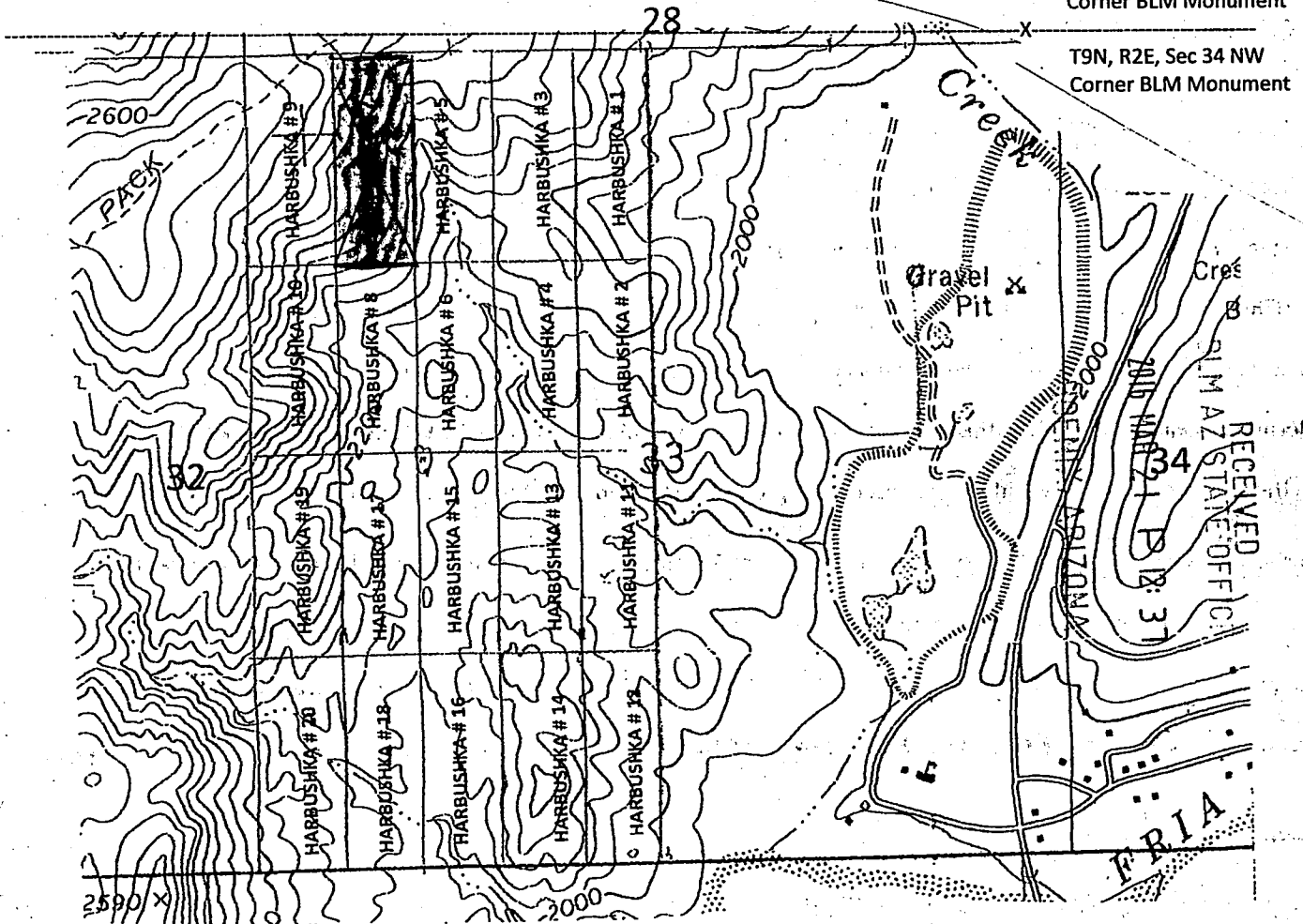
TOP NORTH

Lode (X) Placer ()

Latitude 34°5'5.2"N Longitude 112°9'34"W

T9N, R2E, Sec 33 NE
Corner BLM Monument

T9N, R2E, Sec 34 NW
Corner BLM Monument



1. The above map depicts the Harbushka # 7 Mining Claim which is located in Section 33. Township 9N. Range 2E. Gila and Salt River, Meridian, YAVAPAI, County, Arizona.
2. The Type of corner/center location monument used is as follows: 2" X 4' White PVC pipe with claim paper under red painted cap 2"
3. The bearing NE corner, Latitude 34°4'05"N Longitude Degrees 112°9'51"W
4. The distances between claim corner are 520 feet, west from east, 1320 feet, south from north :
5. The northeast corner of the claim is located 4,190 feet west and 2 feet south from the north east BLM corner monument of Section 33. T9N. R2E. From the Gila and Salt River Meridian. Yavapai County, Arizona.

When Filed Return To:
Rock Production Technologies
4437 W. Mission Lane
Glendale, AZ. 85302-3823



LOCATION NOTICE FOR LODE MINING CLAIM

NOTICE IS HEREBY GIVEN that the HARBUSHKA # 8
Lode mining claim has been LOCATED

BLM
DATE
STAMP
HERE

By: ROCK PRODUCTION TECHNOLOGIES
4437 W. MISSION LANE
GLENDALE, ARIZONA 85302-3823

The general course of this claim is NORTH TO SOUTH and it is situated in YAVAPAI County, Arizona. This claim is 1320 feet in length, and 520 feet in width.

This claim runs from the location monument on which this location notice is posted approximately 1320 feet in a SOUTHERLY, direction. To the SOUTH end line and 520 feet in a WESTERLY direction to the WEST end line. This Claim is marked by six, monument. One at each corner and one at the center of each end line of the claim.

The location monument on which this notice is posted is situated within **SECTION 33, TOWNSHIP 9 NORTH, RANGE 2 EAST.**

From the Gila and Salt River Meridian, and this claim encompasses portions of the following quarter section(s), section (s).

Township and Range **NW ¼ NE ¼ SW ¼ SE ¼** of SECTION 33. T9N. R2E, from the, Gila and Salt River, Meridian,

Arizona. The locality of this claim with reference to some natural object or BLM permanent monument and additional

Information (If any) concerning its locality are as follows: THE NORTHEAST CORNER of the claim is located 1,320 feet SOUTH and

4,190 feet WEST. From the, **NORTH EAST BLM CORNER MONUMENT**, of section 33, T9N. R2E, from the, Gile and Salt River Meridian.

YAVAPAI COUNTY. ARIZONA

DATED AND POSTED on the ground this 16 day of February, 2016

Brian J. Harbushka
623 680 8239

Operations Manager Member
Rock Production Technologies. LLC.
623 292 0970

RECEIVED
BLM AZ STATE OFFICE
2016 MAR 21 P 12:37
PHOENIX, ARIZONA

AMC437175

When Filed Return To:
Rock Production Technologies
4437 W. Mission Lane
Glendale, AZ. 85302-3823

1" = 1200'

15.75 Acreage

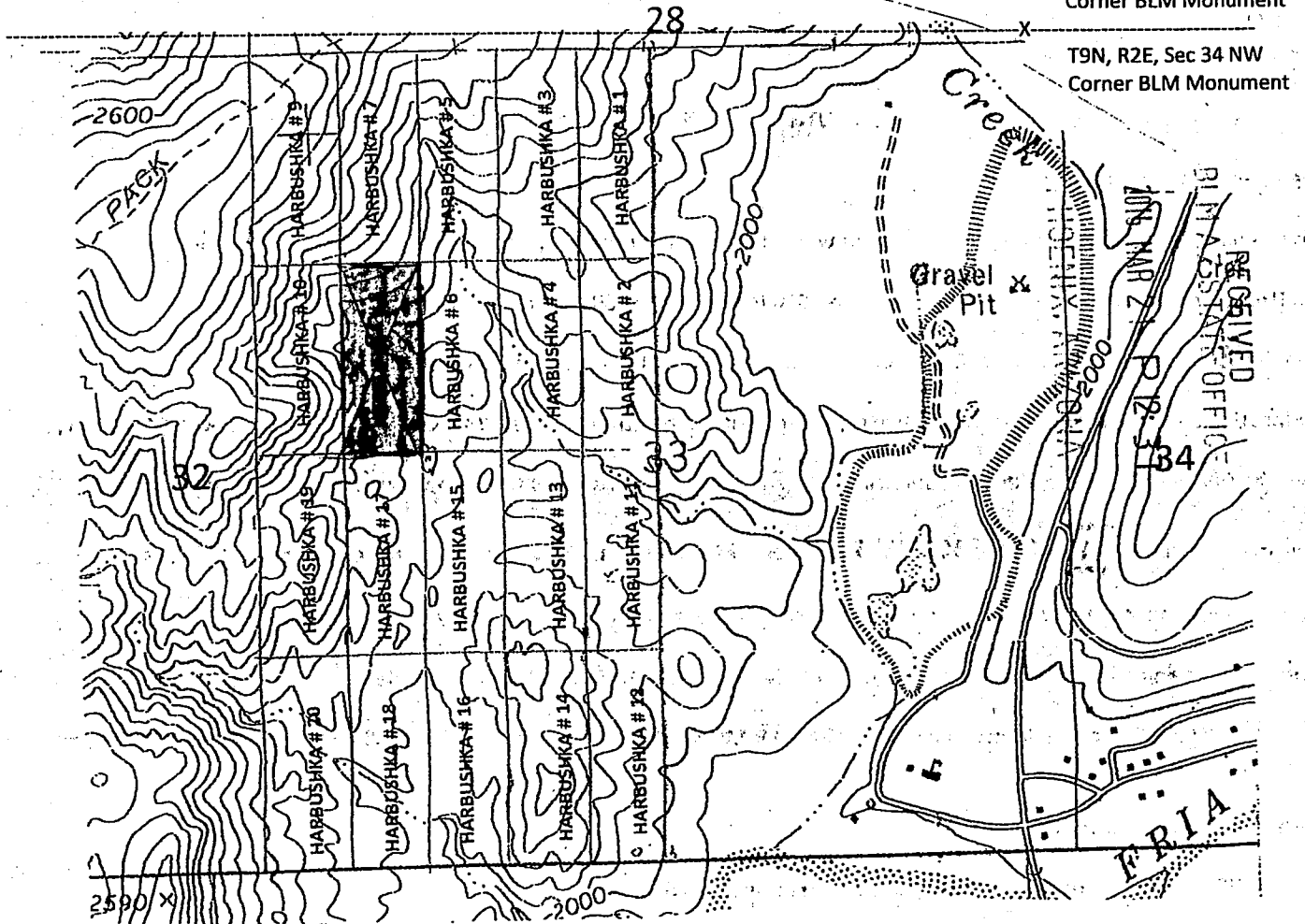
MINING CLAIM MAP
TOP NORTH

Lode (X) Placer ()

Latitude 34°5'5.2"N Longitude 112°9'34"W

T9N, R2E, Sec 33 NE
Corner BLM Monument

T9N, R2E, Sec 34 NW
Corner BLM Monument



AMC4371175

1. The above map depicts the Harbushka # 8 Mining Claim which is located in Section 33. Township 9N. Range 2E. Gila and Salt River, Meridian, YAVAPAI, County, Arizona.
2. The Type of corner/center location monument used is as follows: 2" X 4' White PVC pipe with claim paper under red painted cap 2"
3. The bearing NE corner, Latitude 34°4'51"N Longitude Degrees 112°9'51"W
4. The distances between claim corner are 520 feet, west from east, 1320 feet, south from north
5. The northeast corner of the claim is located 4,190 feet west and 1320 feet south from the north east BLM corner monument of Section 33. T9N. R2E. From the Gila and Salt River Meridian. Yavapai County, Arizona.



When Filed Return To:
Rock Production Technologies
4437 W. Mission Lane
Glendale, AZ. 85302-3823

LOCATION NOTICE FOR LODE MINING CLAIM

NOTICE IS HEREBY GIVEN that the HARBUSHKA # 9
Lode mining claim has been LOCATED

BLM
DATE
STAMP
HERE

By: ROCK PRODUCTION TECHNOLOGIES
4437 W. MISSION LANE
GLENDALE, ARIZONA 85302-3823

The general course of this claim is NORTH TO SOUTH and it is situated in YAVAPAI County, Arizona. This claim is 1320 feet in length, and 520 feet in width.

This claim runs from the location monument on which this location notice is posted approximately 1320 feet in a SOUTHERLY, direction. To the SOUTH end line and 520 feet in a WESTERLY direction to the WEST end line. This Claim is marked by six, monument. One at each corner and one at the center of each end line of the claim.

The location monument on which this notice is posted is situated within SECTION 33, TOWNSHIP 9 NORTH, RANGE 2 EAST. From the Gila and Salt River Meridian, and this claim encompasses portions of the following quarter section(s), section (s).

Township and Range **NW ¼ NE ¼ SW ¼ SE ¼** of SECTION 33. T9N. R2E, from the, Gila and Salt River, Meridian, Arizona. The locality of this claim with reference to some natural object or BLM permanent monument and additional

Information (If any) concerning its locality are as follows: THE NORTHEAST CORNER of the claim is located 2 feet SOUTH and 4,712 feet WEST. From the, NORTH EAST BLM CORNER MONUMENT, of section 33, T9N. R2E, from the, Gile and Salt River Meridian.

YAVAPAI COUNTY. ARIZONA

DATED AND POSTED on the ground this 16 day of February, 2016

Brian J. Harbushka
623 680 8239
Operations Manager Member
Rock Production Technologies. LLC.
623 292 0970

RECEIVED
BLM AZ STATE OFFICE
2016 MAR 21 P 12:37
PHOENIX, ARIZONA

ARC437176

When Filed Return To:
Rock Production Technologies
4437 W. Mission Lane
Glendale, AZ. 85302-3823

1" = 1200'

15.75 Acreage

MINING CLAIM MAP

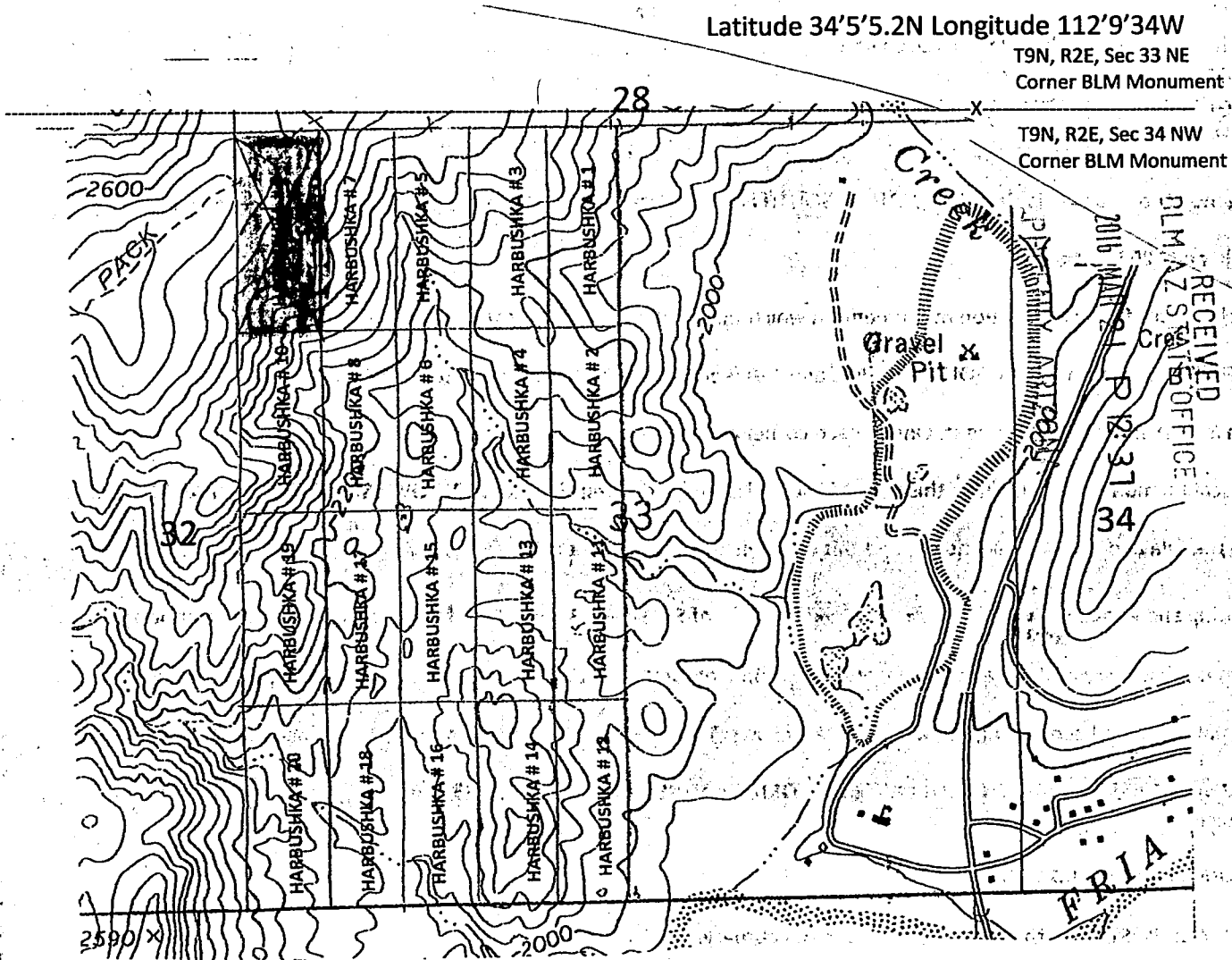
TOP NORTH

Lode (X) Placer ()

Latitude 34°5'5.2"N Longitude 112°9'34"W

T9N, R2E, Sec 33 NE
Corner BLM Monument

T9N, R2E, Sec 34 NW
Corner BLM Monument



RECEIVED
BLM AZ STATE OFFICE
2016 MAR 31 12:37
34

AHC431176

1. The above map depicts the Harbushka # 9 Mining Claim which is located in Section 33. Township 9N. Range 2E. Gila and Salt River, Meridian, YAVAPAI, County, Arizona.
2. The Type of corner/center location monument used is as follows: 2" X 4' White PVC pipe with claim paper under red painted cap 2"
3. The bearing NE corner, Latitude 34°5'05N Longitude Degrees 112°9'57W
4. The distances between claim corner are 520 feet, west from east, 1320 feet, south from north
5. The northeast corner of the claim is located 4,710feet west and 2 feet south from the north east BLM corner monument of Section 33. T9N. R2E. From the Gila and Salt River Meridian. Yavapai County, Arizona.

When Filed Return To:
Rock Production Technologies
4437 W. Mission Lane
Glendale, AZ. 85302-3823



LOCATION NOTICE FOR LODE MINING CLAIM

NOTICE IS HEREBY GIVEN that the HARBUSHKA # 10 BLM
Lode mining claim has been LOCATED DATE
STAMP
By: ROCK PRODUCTION TECHNOLOGIES HERE
4437 W. MISSION LANE
GLENDALE, ARIZONA 85302-3823

The general course of this claim is NORTH TO SOUTH and it is situated in YAVAPAI County, Arizona. This claim is 1320 feet in length, and 520 feet in width.

This claim runs from the location monument on which this location notice is posted approximately 1320 feet in a SOUTHERLY, direction. To the SOUTH end line and 520 feet in a WESTERLY direction to the WEST end line. This Claim is marked by six, monument. One at each corner and one at the center of each end line of the claim.

The location monument on which this notice is posted is situated within SECTION 33, TOWNSHIP 9 NORTH, RANGE 2 EAST.

From the Gila and Salt River Meridian, and this claim encompasses portions of the following quarter section(s), section (s).

Township and Range **NW ¼ NE ¼ SW ¼ SE ¼** of SECTION 33. T9N. R2E, from the, Gila and Salt River, Meridian, Arizona. The locality of this claim with reference to some natural object or BLM permanent monument and additional

Information (if any) concerning its locality are as follows: THE NORTHEAST CORNER of the claim is located 1,320 feet SOUTH and 4,710 feet WEST. From the, NORTH EAST BLM CORNER MONUMENT, of section 33, T9N. R2E, from the, Gile and Salt River Meridian.

YAVAPAI COUNTY. ARIZONA

DATED AND POSTED on the ground this 16 day of February, 2016

Brian J. Harbushka
623 680 8239
Operations Manager Member
Rock Production Technologies. LLC.
623 292 0970

RECEIVED
BLM AZ STATE OFFICE
2016 MAR 21 P 12:37
PHOENIX, ARIZONA

AMC4371771

When Filed Return To:
Rock Production Technologies
4437 W. Mission Lane
Glendale, AZ. 85302-3823

1" = 1200'

15.75 Acreage

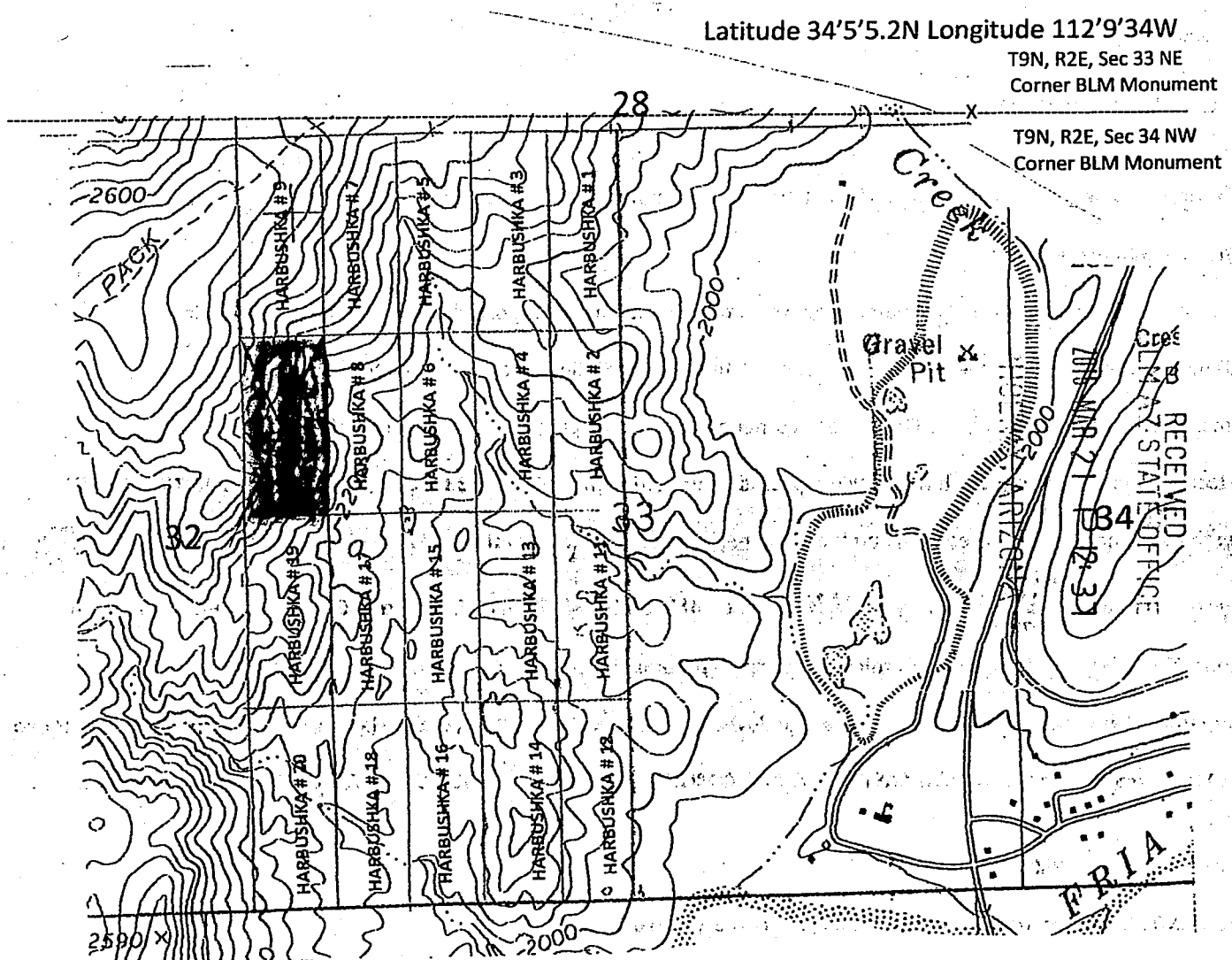
MINING CLAIM MAP
TOP NORTH

Lode (X) Placer ()

Latitude 34°5'5.2"N Longitude 112°9'34"W

T9N, R2E, Sec 33 NE
Corner BLM Monument

T9N, R2E, Sec 34 NW
Corner BLM Monument



1. The above map depicts the **Harbushka # 10 Mining Claim** which is located in Section 33. Township 9N. Range 2E. Gila and Salt River, Meridian, YAVAPAI, County, Arizona.
2. The Type of corner/center location monument used is as follows: **2" X 4' White PVC pipe with claim paper under red painted cap 2"**
3. The bearing NE corner, Latitude 34°4'51"N Longitude Degrees 112°9'57"W
4. The distances between claim corner are **520** feet, west from east, **1320** feet, south from north :
5. The northeast corner of the claim is located **4,710** feet west and **1320** feet south from the north east BLM corner monument of Section 33. T9N. R2E. From the Gila and Salt River Meridian. Yavapai County, Arizona.

AMC431171

When Filed Return To:
Rock Production Technologies
4437 W. Mission Lane
Glendale, AZ. 85302-3823



LOCATION NOTICE FOR LODE MINING CLAIM

NOTICE IS HEREBY GIVEN that the HARBUSHKA # 11 BLM
Lode mining claim has been LOCATED DATE
STAMP
HERE

By: ROCK PRODUCTION TECHNOLOGIES
4437 W. MISSION LANE
GLENDALE, ARIZONA 85302-3823

The general course of this claim is NORTH TO SOUTH and it is situated in YAVAPAI County, Arizona. This claim is 1320 feet in length, and 520 feet in width.

This claim runs from the location monument on which this location notice is posted approximately 1320 feet in a SOUTHERLY, direction. To the SOUTH end line and 520 feet in a WESTERLY direction to the WEST end line. This Claim is marked by six, monument. One at each corner and one at the center of each end line of the claim.

The location monument on which this notice is posted is situated within SECTION 33, TOWNSHIP 9 NORTH, RANGE 2 EAST. From the Gila and Salt River Meridian, and this claim encompasses portions of the following quarter section(s), section (s).

Township and Range **NW ¼ NE ¼ SW ¼ SE ¼** of SECTION 33, T9N. R2E, from the, Gila and Salt River, Meridian, Arizona. The locality of this claim with reference to some natural object or BLM permanent monument and additional

Information (If any) concerning its locality are as follows: THE NORTHEAST CORNER of the claim is located 2,640 feet SOUTH and 2,632 feet WEST. From the, NORTH EAST BLM CORNER MONUMENT, of section 33, T9N. R2E, from the, Gile and Salt River Meridian.

YAVAPAI COUNTY. ARIZONA

DATED AND POSTED on the ground this 16 day of February, 2016

Brian J. Harbushka
623 680 8239
Operations Manager Member
Rock Production Technologies. LLC.
623 292 0970

RECEIVED
BLM AZ STATE OFFICE
2016 MAR 21 P 12:37
PHOENIX, ARIZONA

AMC4371178

When Filed Return To:
Rock Production Technologies
4437 W. Mission Lane
Glendale, AZ. 85302-3823

1" = 1200'

MINING CLAIM MAP

15.75 Acreage

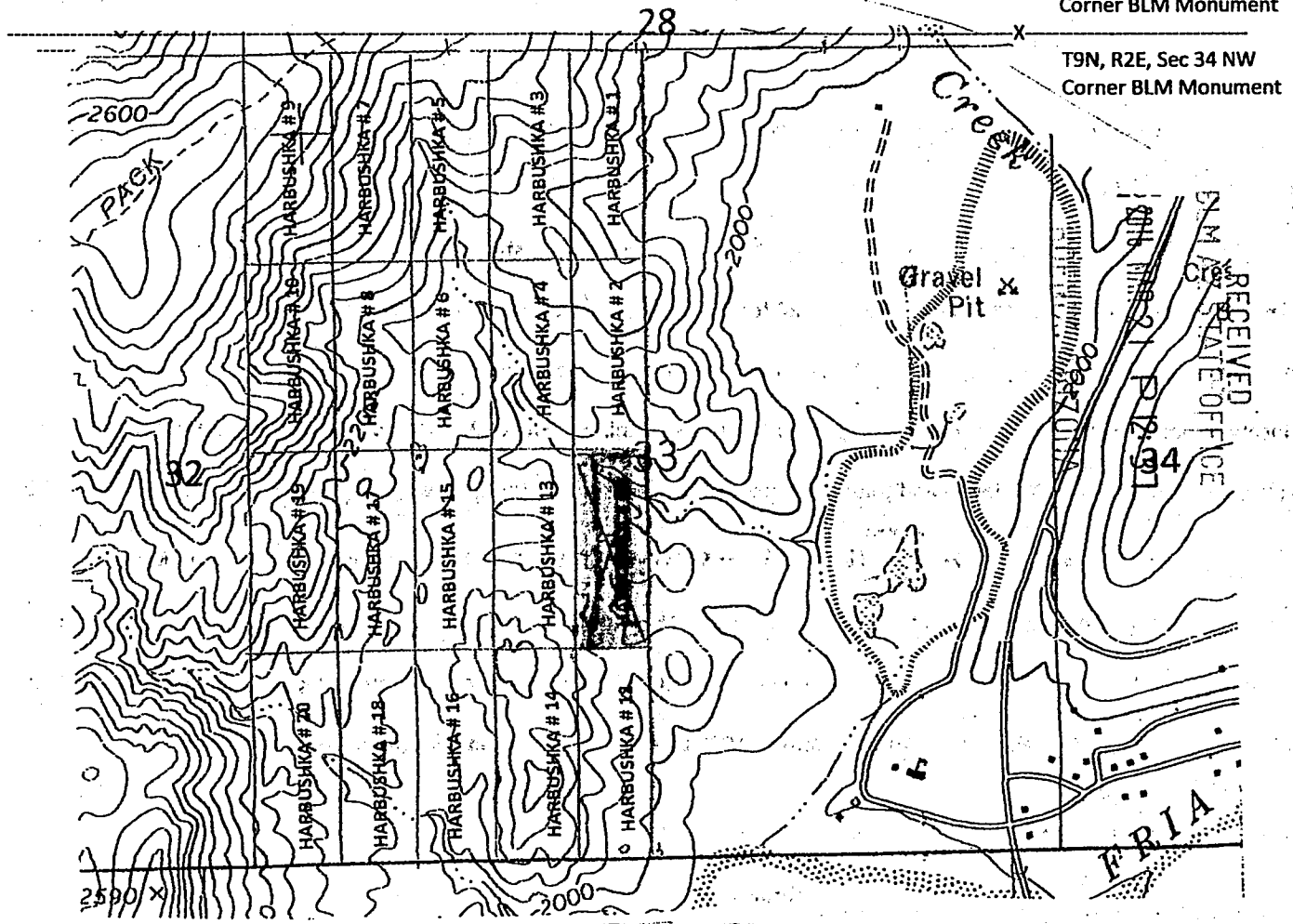
TOP NORTH

Lode (X) Placer ()

Latitude 34°5'5.2N Longitude 112°9'34W

T9N, R2E, Sec 33 NE
Corner BLM Monument

T9N, R2E, Sec 34 NW
Corner BLM Monument



1. The above map depicts the Harbushka # 11 Mining Claim which is located in Section 33. Township 9N. Range 2E. Gila and Salt River, Meridian, YAVAPAI, County, Arizona.
2. The Type of corner/center location monument used is as follows: 2" X 4' White PVC pipe with claim paper under red painted cap 2"
3. The bearing NE corner, Latitude 34°4'38 Longitude 112°9'³⁴ Degrees
4. The distances between claim corner are 520 feet, west from east, 1320 feet, south from north
5. The northeast corner of the claim is located 2,632 feet west and 2,640 feet south from the north east BLM corner monument of Section 33. T9N. R2E. From the Gila and Salt River Meridian. Yavapai County, Arizona.

AMC4371178

When Filed Return To:
Rock Production Technologies
4437 W. Mission Lane
Glendale, AZ. 85302-3823



LOCATION NOTICE FOR LODE MINING CLAIM

NOTICE IS HEREBY GIVEN that the HARBUSHKA # 12 BLM
Lode mining claim has been LOCATED DATE
STAMP
By: ROCK PRODUCTION TECHNOLOGIES HERE

4437 W. MISSION LANE
GLENDALE, ARIZONA 85302-3823

The general course of this claim is NORTH TO SOUTH and it is situated in YAVAPAI County, Arizona. This claim is 1320 feet in length, and 520 feet in width.

This claim runs from the location monument on which this location notice is posted approximately 1320 feet in a SOUTHERLY, direction. To the SOUTH end line and 520 feet in a WESTERLY direction to the WEST end line. This Claim is marked by six, monument. One at each corner and one at the center of each end line of the claim.

The location monument on which this notice is posted is situated within SECTION 33, TOWNSHIP 9 NORTH, RANGE 2 EAST.

From the Gila and Salt River Meridian, and this claim encompasses portions of the following quarter section(s), section (s).

Township and Range **NW ¼ NE ¼ SW ¼ SE ¼** of SECTION 33. T9N. R2E, from the, Gila and Salt River, Meridian,

Arizona. The locality of this claim with reference to some natural object or BLM permanent monument and additional

Information (if any) concerning its locality are as follows: THE NORTHEAST CORNER of the claim is located 3,960 feet SOUTH and

2,632 feet WEST. From the, NORTH EAST BLM CORNER MONUMENT, of section 33, T9N. R2E, from the, Gile and Salt River Meridian.

YAVAPAI COUNTY. ARIZONA

DATED AND POSTED on the ground this 16 day of February, 2016

Brian J. Harbushka
623 680 8239

Operations Manager Member
Rock Production Technologies. LLC.
623 292 0970

RECEIVED
BLM AZ STATE OFFICE
2016 MAR 21 P 12:37
PHOENIX, ARIZONA

AMC437179

When Filed Return To:
Rock Production Technologies
4437 W. Mission Lane
Glendale, AZ. 85302-3823

1" = 1200'

15.75 Acreage

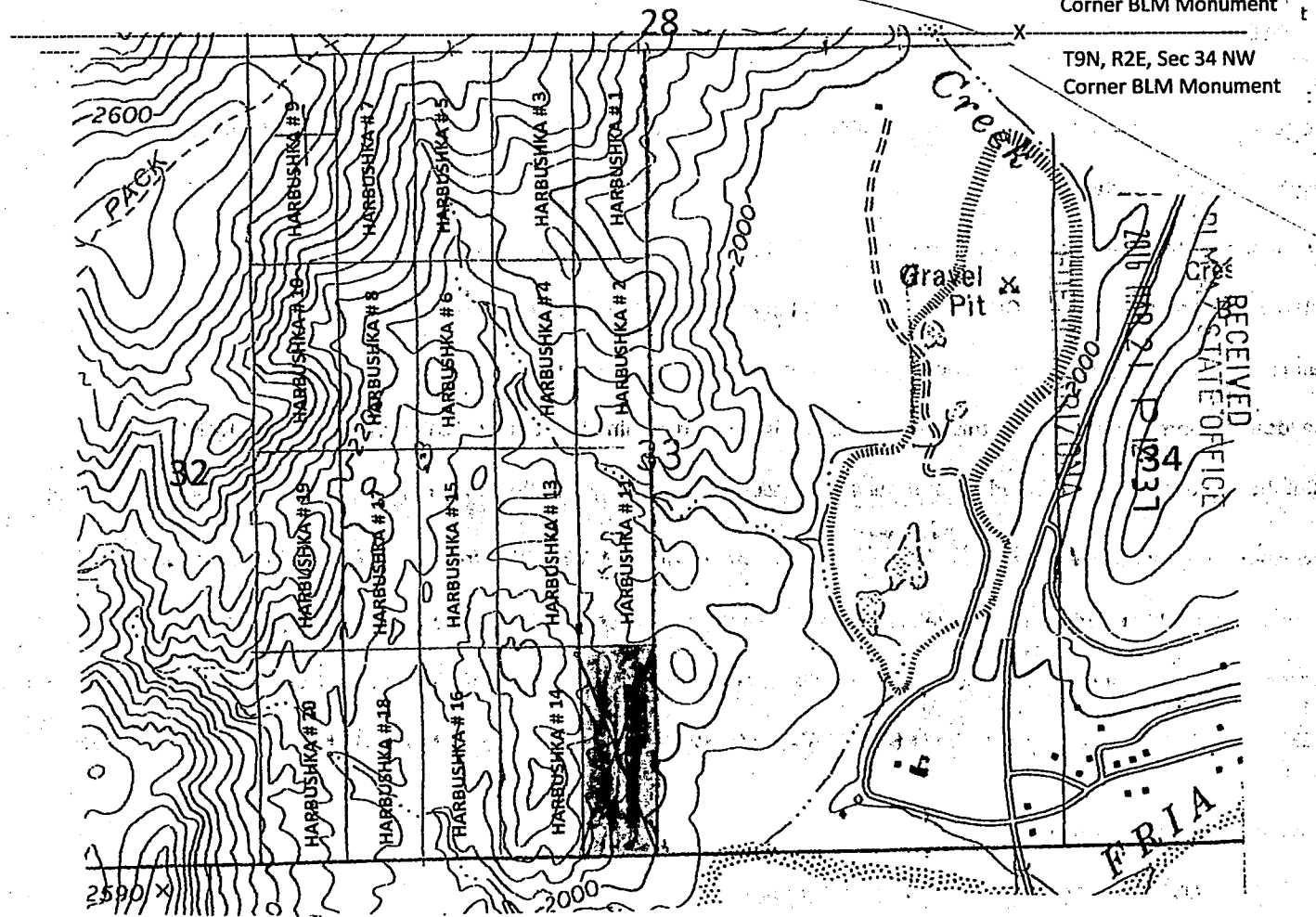
MINING CLAIM MAP
TOP NORTH

Lode (X) Placer ()

Latitude 34°5'5.2"N Longitude 112°9'34"W

T9N, R2E, Sec 33 NE
Corner BLM Monument

T9N, R2E, Sec 34 NW
Corner BLM Monument



AMC431179

1. The above map depicts the Harbushka # 12 Mining Claim which is located in Section 33. Township 9N. Range 2E. Gila and Salt River, Meridian, YAVAPAI, County, Arizona.
2. The Type of corner/center location monument used is as follows: 2" X 4' White PVC pipe with claim paper under red painted cap 2"
3. The bearing NE corner, Latitude 34°4'25" N Longitude Degrees 112°9'34"W
4. The distances between claim corner are 520 feet, west from east, 1320 feet, south from north
5. The northeast corner of the claim is located 2,632 feet west and 3,960 feet south from the north east BLM corner monument of Section 33. T9N. R2E. From the Gila and Salt River Meridian. Yavapai County, Arizona.

When Filed Return To:
Rock Production Technologies
4437 W. Mission Lane
Glendale, AZ. 85302-3823



LOCATION NOTICE FOR LODE MINING CLAIM

NOTICE IS HEREBY GIVEN that the HARBUSHKA # 13 BLM
Lode mining claim has been LOCATED DATE
STAMP
HERE

By: ROCK PRODUCTION TECHNOLOGIES
4437 W. MISSION LANE
GLENDALE, ARIZONA 85302-3823

The general course of this claim is NORTH TO SOUTH and it is situated in YAVAPAI County, Arizona. This claim is 1320 feet in length, and 520 feet in width.

This claim runs from the location monument on which this location notice is posted approximately 1320 feet in a SOUTHERLY, direction. To the SOUTH end line and 520 feet in a WESTERLY direction to the WEST end line. This Claim is marked by six, monument. One at each corner and one at the center of each end line of the claim.

The location monument on which this notice is posted is situated within SECTION 33, TOWNSHIP 9 NORTH, RANGE 2 EAST.

From the Gila and Salt River Meridian, and this claim encompasses portions of the following quarter section(s), section (s).

Township and Range NW ¼ NE ¼ SW ¼ SE ¼ of SECTION 33. T9N. R2E, from the, Gila and Salt River, Meridian,

Arizona. The locality of this claim with reference to some natural object or BLM permanent monument and additional

Information (if any) concerning its locality are as follows: THE NORTHEAST CORNER of the claim is located 2,640 feet SOUTH and 3,150 feet WEST. From the, NORTH EAST BLM CORNER MONUMENT, of section 33, T9N. R2E, from the, Gile and Salt River Meridian.

YAVAPAI COUNTY. ARIZONA

DATED AND POSTED on the ground this 16 day of February, 2016

Brian J. Harbushka
623 680 8239
Operations Manager Member
Rock Production Technologies. LLC.
623 292 0970

RECEIVED
BLM AZ STATE OFFICE
2016 MAR 21 P 12:37
MOENIX, ARIZONA

AMC437180

When Filed Return To:
Rock Production Technologies
4437 W. Mission Lane
Glendale, AZ. 85302-3823

1" = 1200'

MINING CLAIM MAP

TOP NORTH

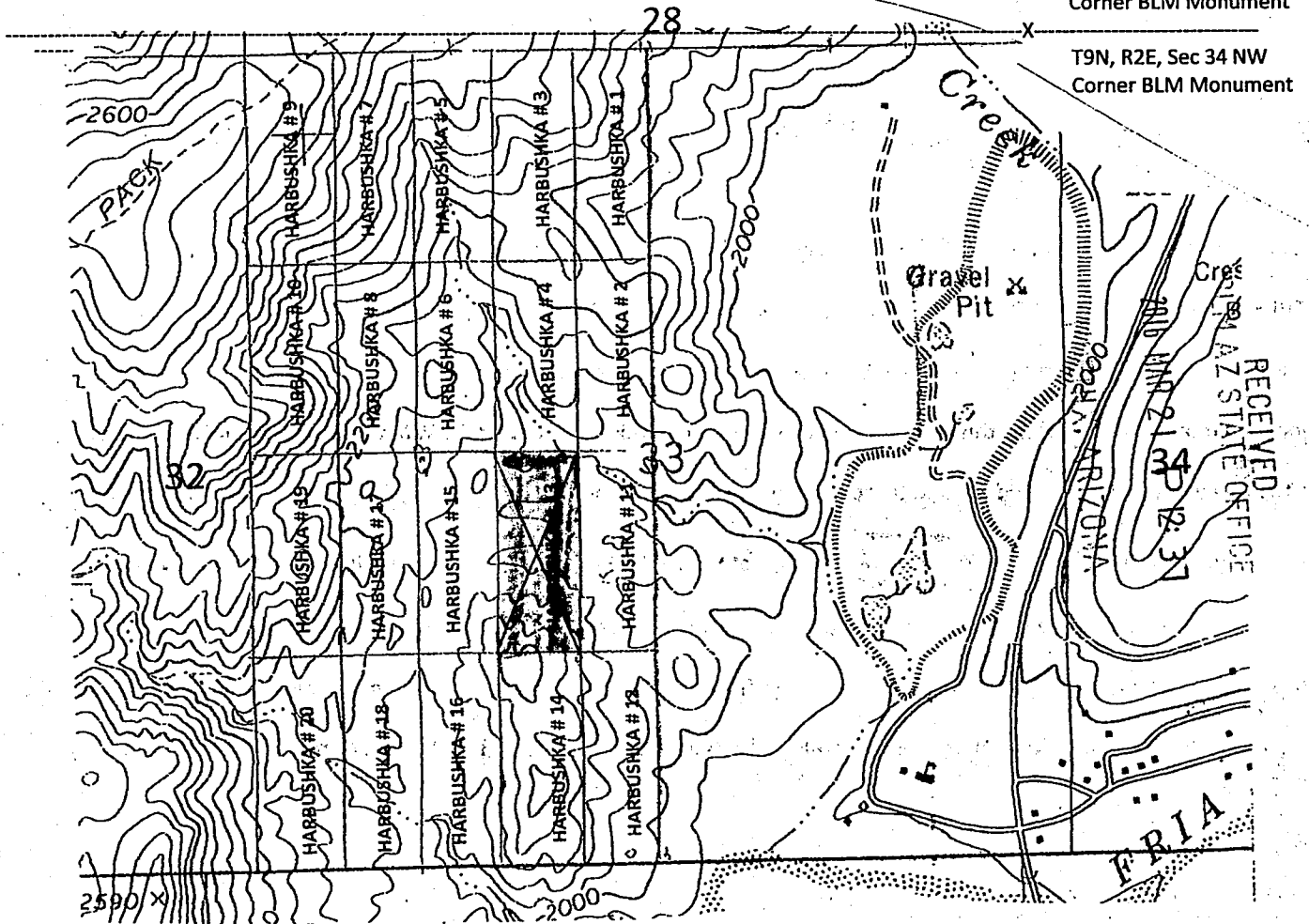
Lode (X) Placer ()

15.75 Acreage

Latitude 34°5'5.2"N Longitude 112°9'34"W

T9N, R2E, Sec 33 NE
Corner BLM Monument

T9N, R2E, Sec 34 NW
Corner BLM Monument



1. The above map depicts the Harbushka # 13 Mining Claim which is located in Section 33. Township 9N. Range 2E. Gila and Salt River, Meridian, YAVAPAI, County, Arizona.
2. The Type of corner/center location monument used is as follows: 2" X 4' White PVC pipe with claim paper under red painted cap 2"
3. The bearing NE corner, Latitude 34°4'38"N Longitude Degrees 112°9'40"W
4. The distances between claim corner are 520 feet, west from east, 1320 feet, south from north
5. The northeast corner of the claim is located 3,150 feet west and 2,640 feet south from the north east BLM corner monument of Section 33. T9N. R2E. From the Gila and Salt River Meridian. Yavapai County, Arizona.

When Filed Return To:
Rock Production Technologies
4437 W. Mission Lane
Glendale, AZ. 85302-3823



LOCATION NOTICE FOR LODE MINING CLAIM

NOTICE IS HEREBY GIVEN that the HARBUSHKA # 14
Lode mining claim has been LOCATED

BLM
DATE
STAMP
HERE

By: ROCK PRODUCTION TECHNOLOGIES
4437 W. MISSION LANE
GLENDALE, ARIZONA 85302-3823

The general course of this claim is NORTH TO SOUTH and it is situated in YAVAPAI County, Arizona. This claim is 1320 feet in length, and 520 feet in width.

This claim runs from the location monument on which this location notice is posted approximately 1320 feet in a SOUTHERLY, direction. To the SOUTH end line and 520 feet in a WESTERLY direction to the WEST end line. This Claim is marked by six, monument. One at each corner and one at the center of each end line of the claim.

The location monument on which this notice is posted is situated within SECTION 33, TOWNSHIP 9 NORTH, RANGE 2 EAST. From the Gila and Salt River Meridian, and this claim encompasses portions of the following quarter section(s), section (s).

Township and Range **NW ¼ NE ¼ SW ¼ SE ¼** of SECTION 33. T9N. R2E, from the, Gila and Salt River, Meridian, Arizona. The locality of this claim with reference to some natural object or BLM permanent monument and additional

Information (if any) concerning its locality are as follows: THE NORTHEAST CORNER of the claim is located 3,960 feet SOUTH and 3,152 feet WEST. From the, NORTH EAST BLM CORNER MONUMENT, of section 33, T9N. R2E, from the, Gile and Salt River Meridian.

YAVAPAI COUNTY. ARIZONA

DATED AND POSTED on the ground this 16 day of February, 2016

Brian J. Harbushka
623 680 8239
Operations Manager Member
Rock Production Technologies. LLC.
623 292 0970

RECEIVED
BLM AZ STATE OFFICE
2016 MAR 21 P 12:37
PHOENIX ARIZONA

AMC437181

When Filed Return To:
Rock Production Technologies ;
4437 W. Mission Lane
Glendale, AZ. 85302-3823

1" = 1200'

MINING CLAIM MAP
TOP NORTH

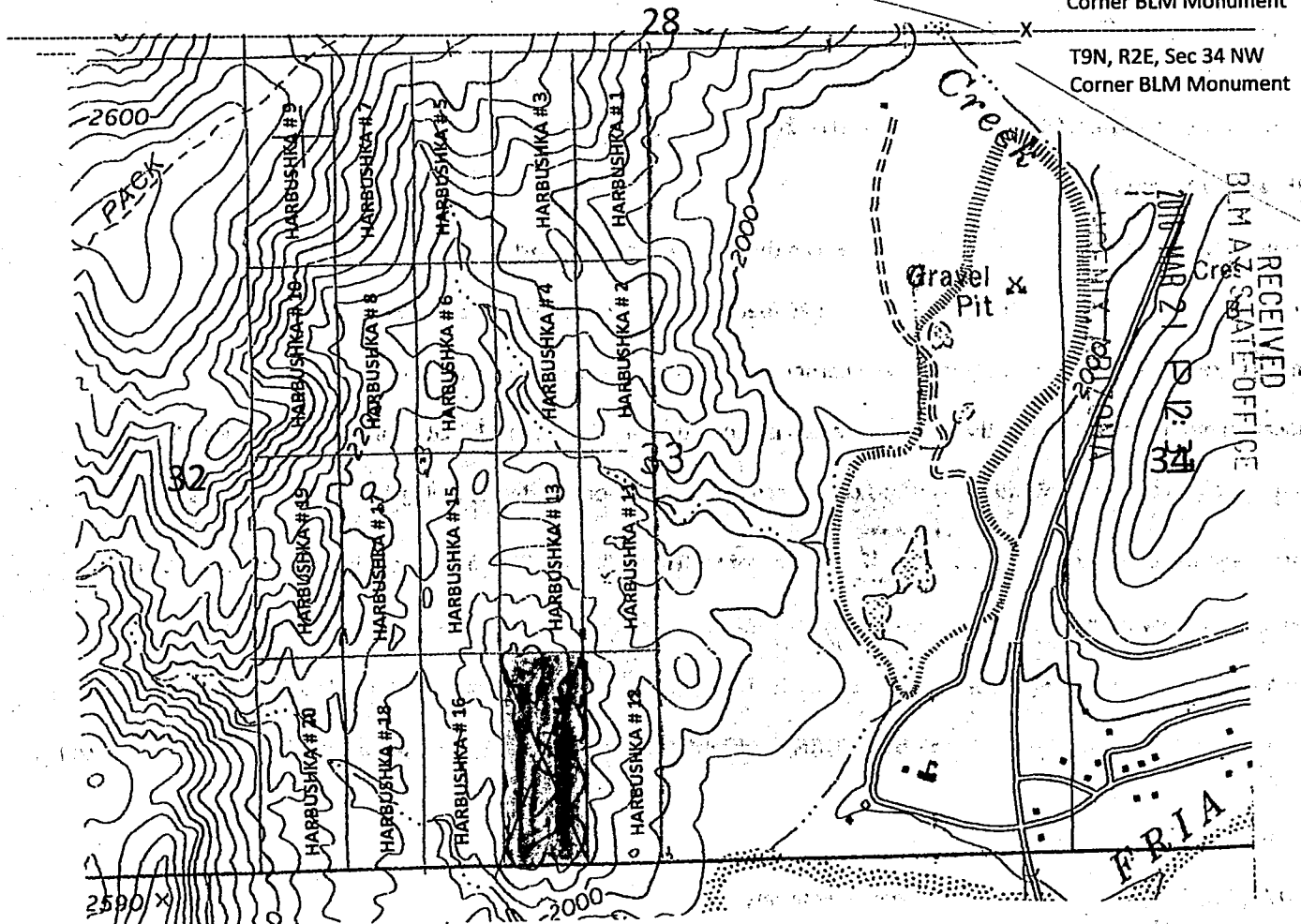
15.75 Acreage

Lode (X) Placer ()

Latitude 34°5'5.2"N Longitude 112°9'34"W

T9N, R2E, Sec 33 NE
Corner BLM Monument

T9N, R2E, Sec 34 NW
Corner BLM Monument



AMC4371811

1. The above map depicts the Harbushka # 14 Mining Claim which is located in Section 33. Township 9N. Range 2E. Gila and Salt River, Meridian, YAVAPAI, County, Arizona.
2. The Type of corner/center location monument used is as follows: 2" X 4' White PVC pipe with claim paper under red painted cap 2"
3. The bearing NE corner, Latitude 34°4'25 N Longitude Degrees 112°9'40W
4. The distances between claim corner are 520 feet, west from east, 1320 feet, south from north
5. The northeast corner of the claim is located 3,152 feet west and 3,960 feet south from the north east BLM corner monument of Section 33. T9N. R2E. From the Gila and Salt River Meridian. Yavapai County, Arizona.

When Filed Return To:
Rock Production Technologies
4437 W. Mission Lane
Glendale, AZ. 85302-3823



LOCATION NOTICE FOR LODE MINING CLAIM

NOTICE IS HEREBY GIVEN that the HARBUSHKA # 15 BLM
Lode mining claim has been LOCATED DATE
STAMP
By: ROCK PRODUCTION TECHNOLOGIES HERE
4437 W. MISSION LANE
GLENDALE, ARIZONA 85302-3823

The general course of this claim is NORTH TO SOUTH and it is situated in YAVAPAI County, Arizona. This claim is 1320 feet in length, and 520 feet in width.

This claim runs from the location monument on which this location notice is posted approximately 1320 feet in a SOUTHERLY, direction. To the SOUTH end line and 520 feet in a WESTERLY direction to the WEST end line. This Claim is marked by six, monument. One at each corner and one at the center of each end line of the claim.

The location monument on which this notice is posted is situated within SECTION 33, TOWNSHIP 9 NORTH, RANGE 2 EAST.

From the Gila and Salt River Meridian, and this claim encompasses portions of the following quarter section(s), section (s).

Township and Range **NW ¼ NE ¼ SW ¼ SE ¼** of SECTION 33. T9N. R2E, from the, Gila and Salt River, Meridian, Arizona. The locality of this claim with reference to some natural object or BLM permanent monument and additional

Information (If any) concerning its locality are as follows: THE NORTHEAST CORNER of the claim is located 2,640 feet SOUTH and 3,670 feet WEST. From the, NORTH EAST BLM CORNER MONUMENT, of section 33, T9N. R2E, from the, Gile and Salt River Meridian.

YAVAPAI COUNTY. ARIZONA

DATED AND POSTED on the ground this 16 day of February, 2016

Brian J. Harbushka
623 680 8239
Operations Manager Member
Rock Production Technologies. LLC.
623 292 0970

RECEIVED
BLM AZ STATE OFFICE
2016 MAR 21 P 12:30
PHOENIX, ARIZONA

AMC4371821

When Filed Return To:
Rock Production Technologies
4437 W. Mission Lane
Glendale, AZ. 85302-3823

1" = 1200'

15.75 Acreage

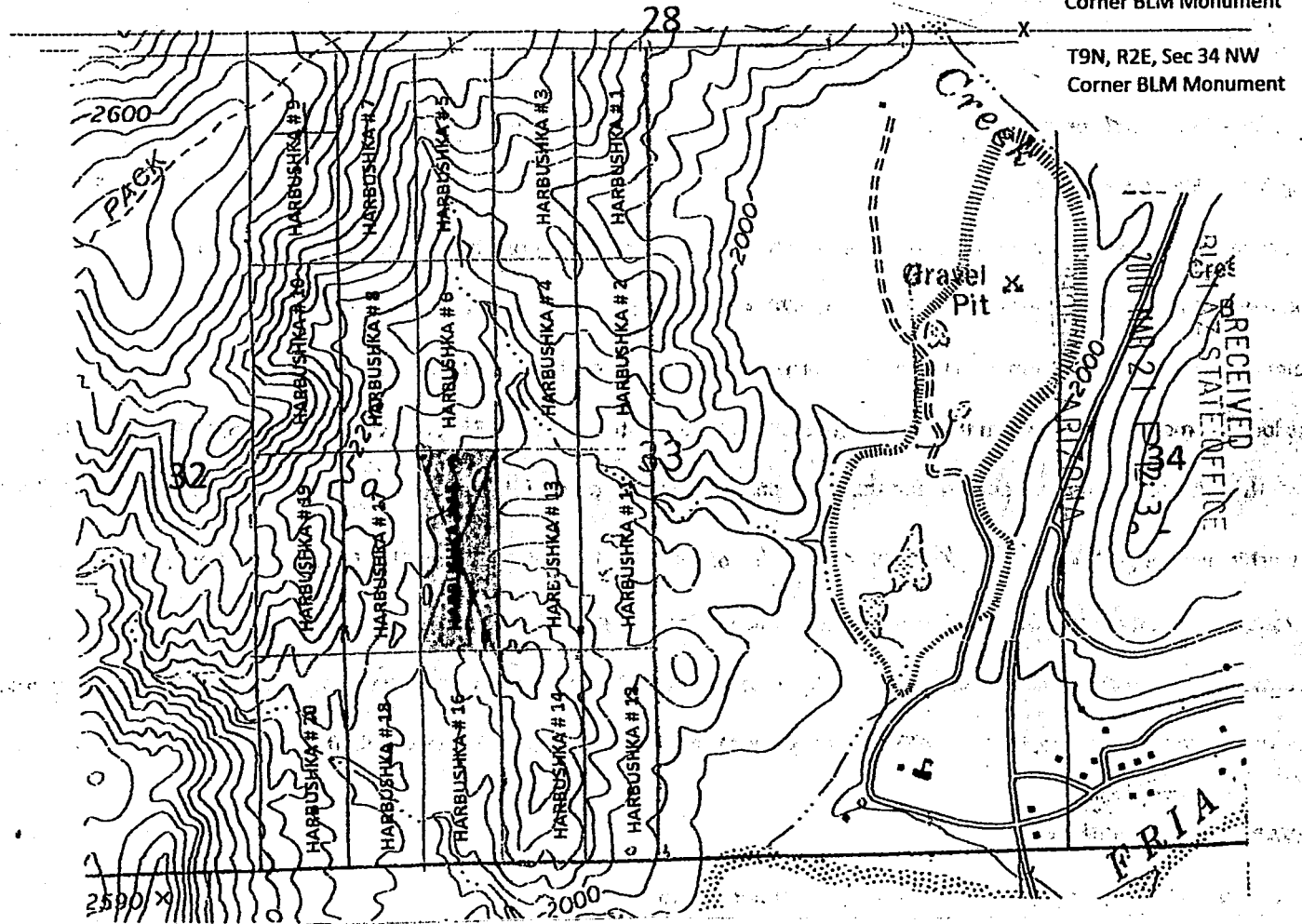
MINING CLAIM MAP
TOP NORTH

Lode (X) Placer ()

Latitude 34°5'5.2N Longitude 112°9'34W

T9N, R2E, Sec 33 NE
Corner BLM Monument

T9N, R2E, Sec 34 NW
Corner BLM Monument



AMC437182

1. The above map depicts the Harbushka # 15 Mining Claim which is located in Section 33. Township 9N. Range 2E. Gila and Salt River, Meridian, YAVAPAI, County, Arizona.
2. The Type of corner/center location monument used is as follows: 2" X 4' White PVC pipe with claim paper under red painted cap 2"
3. The bearing NE corner, Latitude 34°4'38 Longitude 112°9'45 Degrees
4. The distances between claim corner are 520 feet, west from east, 1320 feet, south from north
5. The northeast corner of the claim is located 3,670 feet west and 2,640 feet south from the north east BLM corner monument of Section 33. T9N. R2E. From the Gila and Salt River Meridian. Yavapai County, Arizona.

When Filed Return To:
Rock Production Technologies
4437 W. Mission Lane
Glendale, AZ. 85302-3823



LOCATION NOTICE FOR LODE MINING CLAIM

NOTICE IS HEREBY GIVEN that the HARBUSHKA # 16 BLM
Lode mining claim has been LOCATED DATE
By: ROCK PRODUCTION TECHNOLOGIES STAMP
4437 W. MISSION LANE HERE
GLENDALE, ARIZONA 85302-3823

The general course of this claim is NORTH TO SOUTH and it is situated in YAVAPAI County, Arizona. This claim is 1320 feet in length, and 520 feet in width.

This claim runs from the location monument on which this location notice is posted approximately 1320 feet in a SOUTHERLY, direction. To the SOUTH end line and 520 feet in a WESTERLY direction to the WEST end line. This Claim is marked by six, monument. One at each corner and one at the center of each end line of the claim.

The location monument on which this notice is posted is situated within SECTION 33, TOWNSHIP 9 NORTH, RANGE 2 EAST.

From the Gila and Salt River Meridian, and this claim encompasses portions of the following quarter section(s), section (s).

Township and Range **NW ¼ NE ¼ SW ¼ SE ¼** of SECTION 33, T9N. R2E, from the, Gila and Salt River, Meridian, Arizona. The locality of this claim with reference to some natural object or BLM permanent monument and additional

Information (if any) concerning its locality are as follows: THE NORTHEAST CORNER of the claim is located 3,960 feet SOUTH and 4,710 feet WEST. From the, NORTH EAST BLM CORNER MONUMENT, of section 33, T9N. R2E, from the, Gile and Salt River Meridian.

YAVAPAI COUNTY, ARIZONA

DATED AND POSTED on the ground this 16 day of February, 2016

Brian J. Harbushka
623 680 8239
Operations Manager Member
Rock Production Technologies, LLC.
623 292 0970

RECEIVED
BLM AZ STATE OFFICE
2016 MAR 21 P 12: 37
PHOENIX, ARIZONA

AMC437183

When Filed Return To:
Rock Production Technologies
4437 W. Mission Lane
Glendale, AZ. 85302-3823

1" = 1200'

MINING CLAIM MAP

TOP NORTH

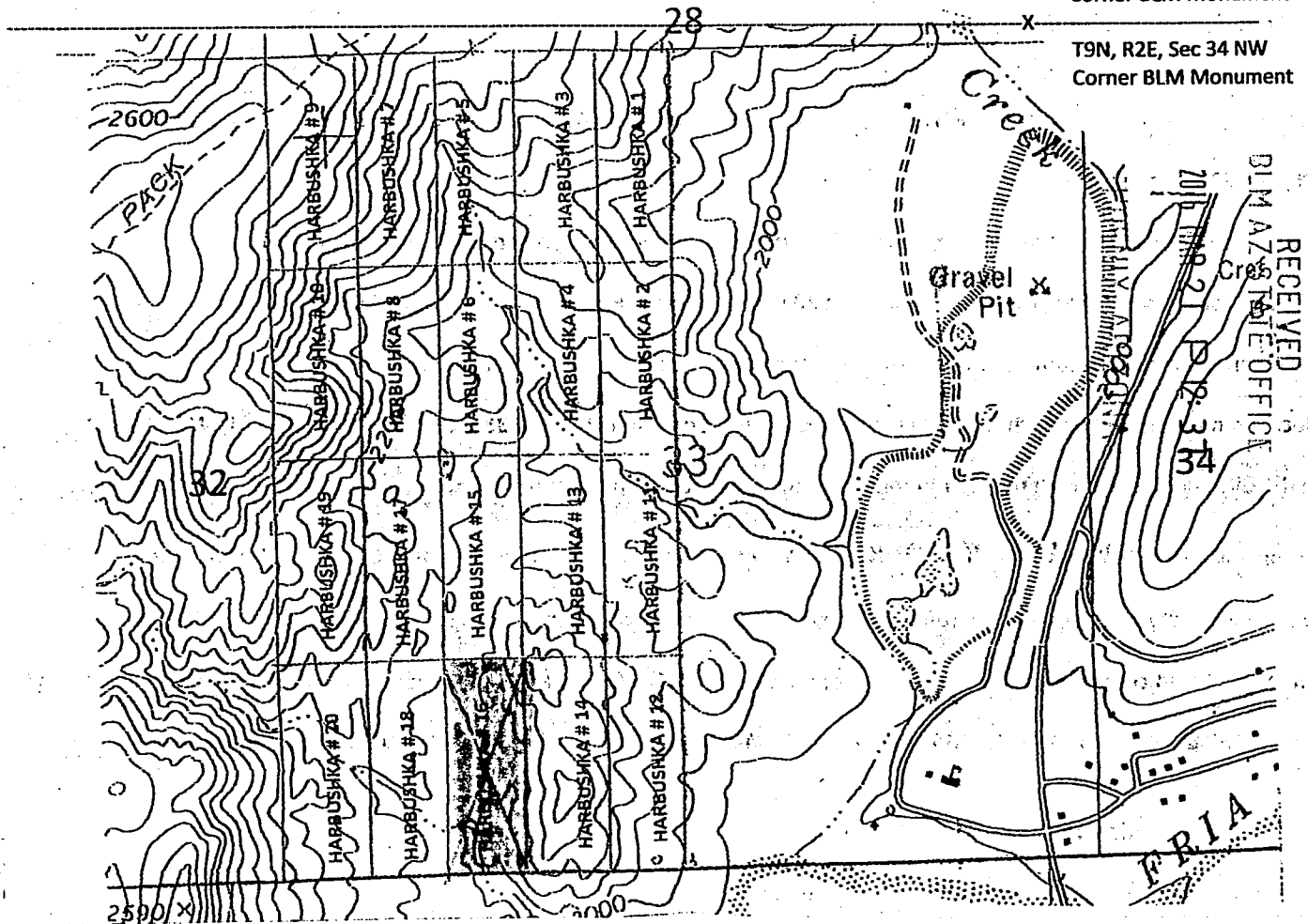
Lode (X) Placer ()

15.75 Acreage

Latitude 34°5'5"2N Longitude 112°9'34W

T9N, R2E, Sec 33 NE
Corner BLM Monument

T9N, R2E, Sec 34 NW
Corner BLM Monument



RECEIVED
BLM AZ STATE OFFICE
2011 MAR 21 10:37

AMC437183

1. The above map depicts the **Harbushka # 16 Mining Claim** which is located in Section 33. Township 9N. Range 2E. Gila and Salt River, Meridian, **YAVAPAI**, County, Arizona.
2. The Type of corner/center location monument used is as follows: **2" X 4' White PVC pipe with claim paper under red painted cap 2"**
3. The bearing NE corner, Latitude 34°4'25" Longitude 112°9'45" Degrees
4. The distances between claim corner are 520 feet, west from east, 1320 feet, south from north
5. The northeast corner of the claim is located 3,670 feet west and 3,960 feet south from the north east BLM corner monument of Section 33. T9N. R2E. From the Gila and Salt River Meridian. Yavapai County, Arizona.

When Filed Return To:
Rock Production Technologies
4437 W. Mission Lane
Glendale, AZ. 85302-3823



LOCATION NOTICE FOR LODE MINING CLAIM

NOTICE IS HEREBY GIVEN that the HARBUSHKA # 17 BLM
Lode mining claim has been LOCATED DATE

By: ROCK PRODUCTION TECHNOLOGIES STAMP
4437 W. MISSION LANE HERE
GLENDALE, ARIZONA 85302-3823

The general course of this claim is NORTH TO SOUTH and it is situated in YAVAPAI County, Arizona. This claim is 1320 feet in length, and 520 feet in width.

This claim runs from the location monument on which this location notice is posted approximately 1320 feet in a SOUTHERLY, direction. To the SOUTH end line and 520 feet in a WESTERLY direction to the WEST end line. This Claim is marked by six, monument. One at each corner and one at the center of each end line of the claim.

The location monument on which this notice is posted is situated within SECTION 33, TOWNSHIP 9 NORTH, RANGE 2 EAST. From the Gila and Salt River Meridian, and this claim encompasses portions of the following quarter section(s), section (s).

Township and Range **NW ¼ NE ¼ SW ¼ SE ¼** of SECTION 33. T9N. R2E, from the, Gila and Salt River, Meridian, Arizona. The locality of this claim with reference to some natural object or BLM permanent monument and additional

Information (If any) concerning its locality are as follows: THE NORTHEAST CORNER of the claim is located 2,640 feet SOUTH and 4,190 feet WEST. From the, NORTH EAST BLM CORNER MONUMENT, of section 33, T9N. R2E, from the, Gile and Salt River Meridian.

YAVAPAI COUNTY. ARIZONA

DATED AND POSTED on the ground this 16 day of February, 2016

Brian J. Harbushka
623 680 8239
Operations Manager Member
Rock Production Technologies. LLC.
623 292 0970

RECEIVED
BLM AZ STATE OFFICE
2016 MAR 21 P 12:37
PHOENIX, ARIZONA

AN437184

When Filed Return To:
Rock Production Technologies
4437 W. Mission Lane
Glendale, AZ. 85302-3823

1" = 1200'

15.75 Acreage

MINING CLAIM MAP

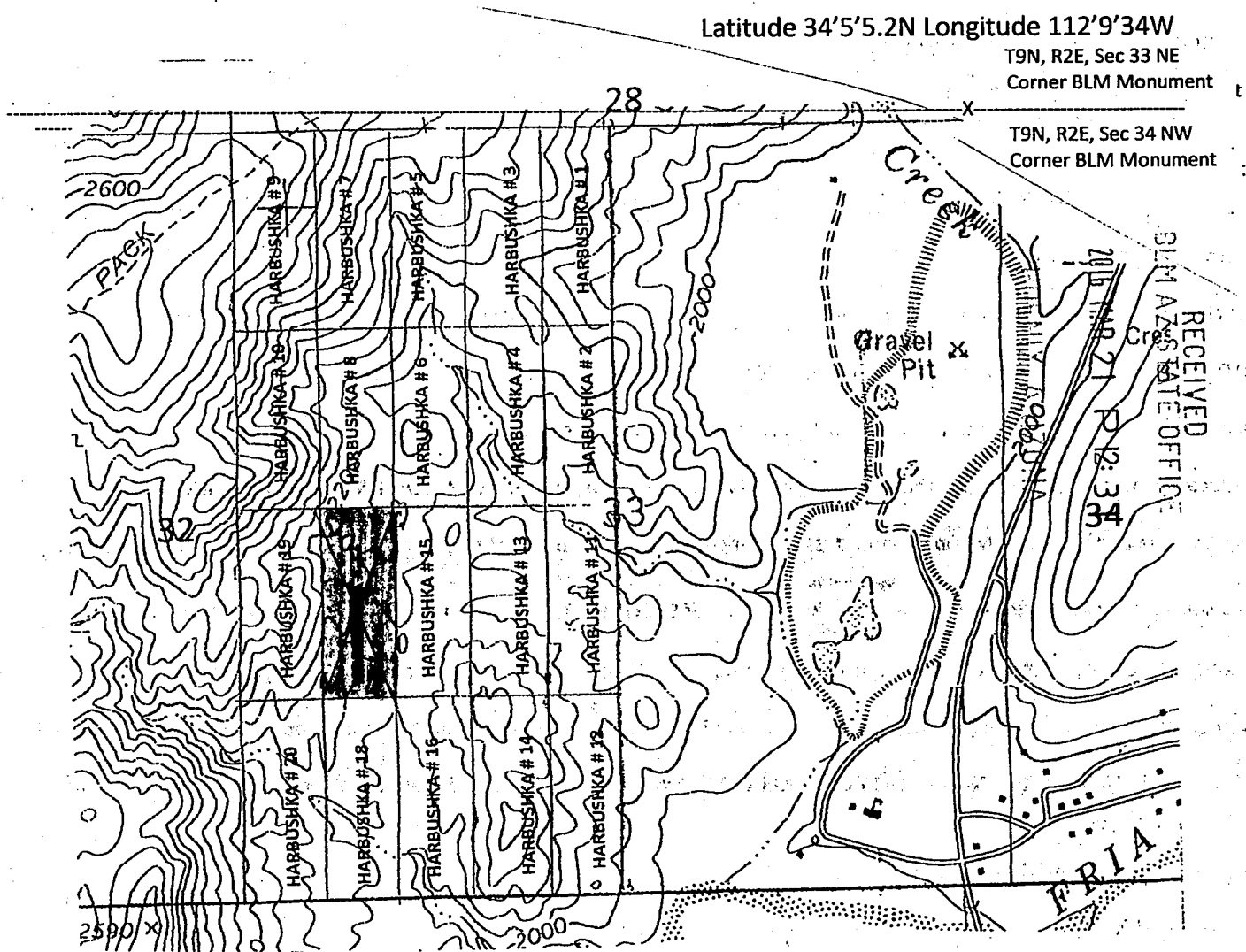
TOP NORTH

Lode (X) Placer ()

Latitude 34°5'5.2"N Longitude 112°9'34"W

T9N, R2E, Sec 33 NE
Corner BLM Monument

T9N, R2E, Sec 34 NW
Corner BLM Monument



1. The above map depicts the Harbushka # 17 Mining Claim which is located in Section 33. Township 9N. Range 2E. Gila and Salt River, Meridian, YAVAPAI, County, Arizona.
2. The Type of corner/center location monument used is as follows: 2" X 4' White PVC pipe with claim paper under red painted cap 2"
3. The bearing NE corner, Latitude 34°4'38"N Longitude Degrees 112°9'51"W
4. The distances between claim corner are 520 feet, west from east, 1320 feet, south from north
5. The northeast corner of the claim is located 4,190 feet west and 2,640 feet south from the north east BLM corner monument of Section 33. T9N. R2E. From the Gila and Salt River Meridian. Yavapai County, Arizona.

AMC437184

When Filed Return To:
Rock Production Technologies
4437 W. Mission Lane
Glendale, AZ. 85302-3823



LOCATION NOTICE FOR LODE MINING CLAIM

NOTICE IS HEREBY GIVEN that the HARBUSHKA # 18 BLM
Lode mining claim has been LOCATED DATE
STAMP
HERE

By: ROCK PRODUCTION TECHNOLOGIES
4437 W. MISSION LANE
GLENDALE, ARIZONA 85302-3823

The general course of this claim is NORTH TO SOUTH and it is situated in YAVAPAI County, Arizona. This claim is 1320 feet in length, and 520 feet in width.

This claim runs from the location monument on which this location notice is posted approximately 1320 feet in a SOUTHERLY, direction. To the SOUTH end line and 520 feet in a WESTERLY direction to the WEST end line. This Claim is marked by six, monument. One at each corner and one at the center of each end line of the claim.

The location monument on which this notice is posted is situated within SECTION 33, TOWNSHIP 9 NORTH, RANGE 2 EAST. From the Gila and Salt River Meridian, and this claim encompasses portions of the following quarter section(s), section (s).

Township and Range **NW ¼ NE ¼ SW ¼ SE ¼** of SECTION 33. T9N. R2E, from the, Gila and Salt River, Meridian, Arizona. The locality of this claim with reference to some natural object or BLM permanent monument and additional

Information (if any) concerning its locality are as follows: THE NORTHEAST CORNER of the claim is located 3,960 feet SOUTH and 4,192 feet WEST. From the, NORTH EAST BLM CORNER MONUMENT, of section 33, T9N. R2E, from the, Gile and Salt River Meridian.

YAVAPAI COUNTY. ARIZONA

DATED AND POSTED on the ground this 16 day of February, 2016

Brian J. Harbushka
623 680 8239
Operations Manager Member
Rock Production Technologies. LLC.
623 292 0970

PHOENIX, ARIZONA

2016 MAR 21 P 12:37

RECEIVED
BLM AZ STATE OFFICE

AMC437185

When Filed Return To:
Rock Production Technologies
4437 W. Mission Lane
Glendale, AZ. 85302-3823

1" = 1200'

MINING CLAIM MAP
TOP NORTH

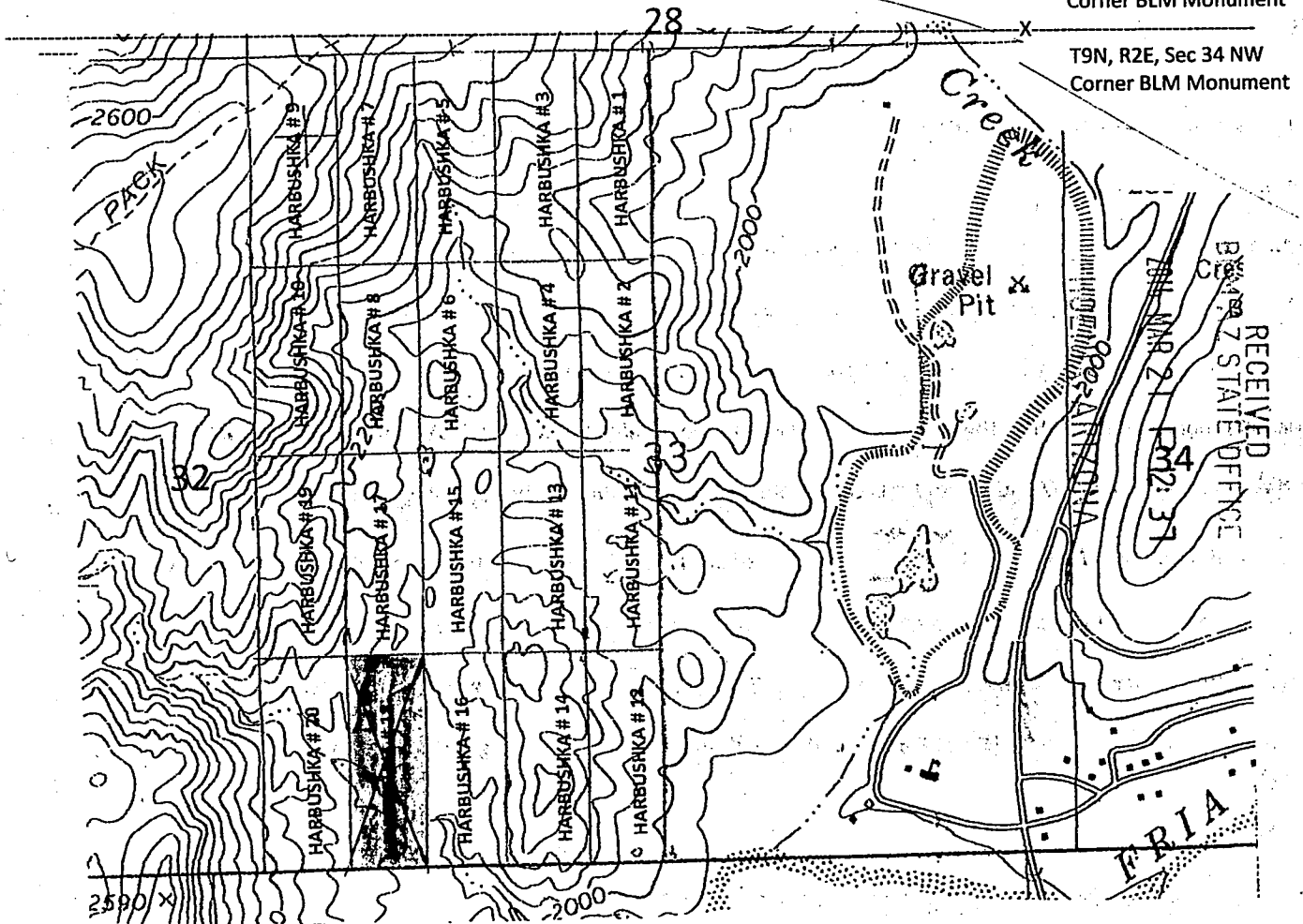
15.75 Acreage

Lode (X) Placer ()

Latitude 34°5'5.2"N Longitude 112°9'34"W

T9N, R2E, Sec 33 NE
Corner BLM Monument

T9N, R2E, Sec 34 NW
Corner BLM Monument



AMC437185

1. The above map depicts the **Harbushka # 18 Mining Claim** which is located in Section 33. Township 9N. Range 2E. Gila and Salt River, Meridian, **YAVAPAI**, County, Arizona.
2. The Type of corner/center location monument used is as follows: **2" X 4' White PVC pipe with claim paper under red painted cap 2"**
3. The bearing NE corner, Latitude 34°4'25 N Longitude Degrees 112°9'51W
4. The distances between claim corner are **520 feet**, west from east, **1320 feet**, south from north
5. The northeast corner of the claim is located **4,192 feet** west and **3,960 feet** south from the north east BLM corner monument of Section 33. T9N. R2E. From the Gila and Salt River Meridian. **Yavapai County, Arizona.**

When Filed Return To:
Rock Production Technologies
4437 W. Mission Lane
Glendale, AZ. 85302-3823



LOCATION NOTICE FOR LODE MINING CLAIM

NOTICE IS HEREBY GIVEN that the HARBUSHKA # 19
Lode mining claim has been LOCATED

BLM
DATE
STAMP
HERE

By: ROCK PRODUCTION TECHNOLOGIES
4437 W. MISSION LANE
GLENDALE, ARIZONA 85302-3823

The general course of this claim is NORTH TO SOUTH and it is situated in YAVAPAI County, Arizona. This claim is 1320 feet in length, and 520 feet in width.

This claim runs from the location monument on which this location notice is posted approximately 1320 feet in a SOUTHERLY, direction. To the SOUTH end line and 520 feet in a WESTERLY direction to the WEST end line. This Claim is marked by six, monument. One at each corner and one at the center of each end line of the claim.

The location monument on which this notice is posted is situated within SECTION 33, TOWNSHIP 9 NORTH, RANGE 2 EAST. From the Gila and Salt River Meridian, and this claim encompasses portions of the following quarter section(s), section (s).

Township and Range **NW ¼ NE ¼ SW ¼ SE ¼** of SECTION 33. T9N. R2E, from the, Gila and Salt River, Meridian, Arizona. The locality of this claim with reference to some natural object or BLM permanent monument and additional

Information (If any) concerning its locality are as follows: THE NORTHEAST CORNER of the claim is located 2,640 feet SOUTH and 4,710 feet WEST. From the, NORTH EAST BLM CORNER MONUMENT, of section 33, T9N. R2E, from the, Gile and Salt River Meridian.

YAVAPAI COUNTY. ARIZONA

DATED AND POSTED on the ground this 16 day of February, 2016

Brian J. Harbushka
623 680 8239
Operations Manager Member
Rock Production Technologies. LLC.
623 292 0970

RECEIVED
BLM AZ STATE OFFICE
2016 MAR 21 P 12:37
PHOENIX, ARIZONA

AMC437186

When Filed Return To:
Rock Production Technologies ;
4437 W. Mission Lane
Glendale, AZ. 85302-3823

1" = 1200'

MINING CLAIM MAP

15.75 Acreage

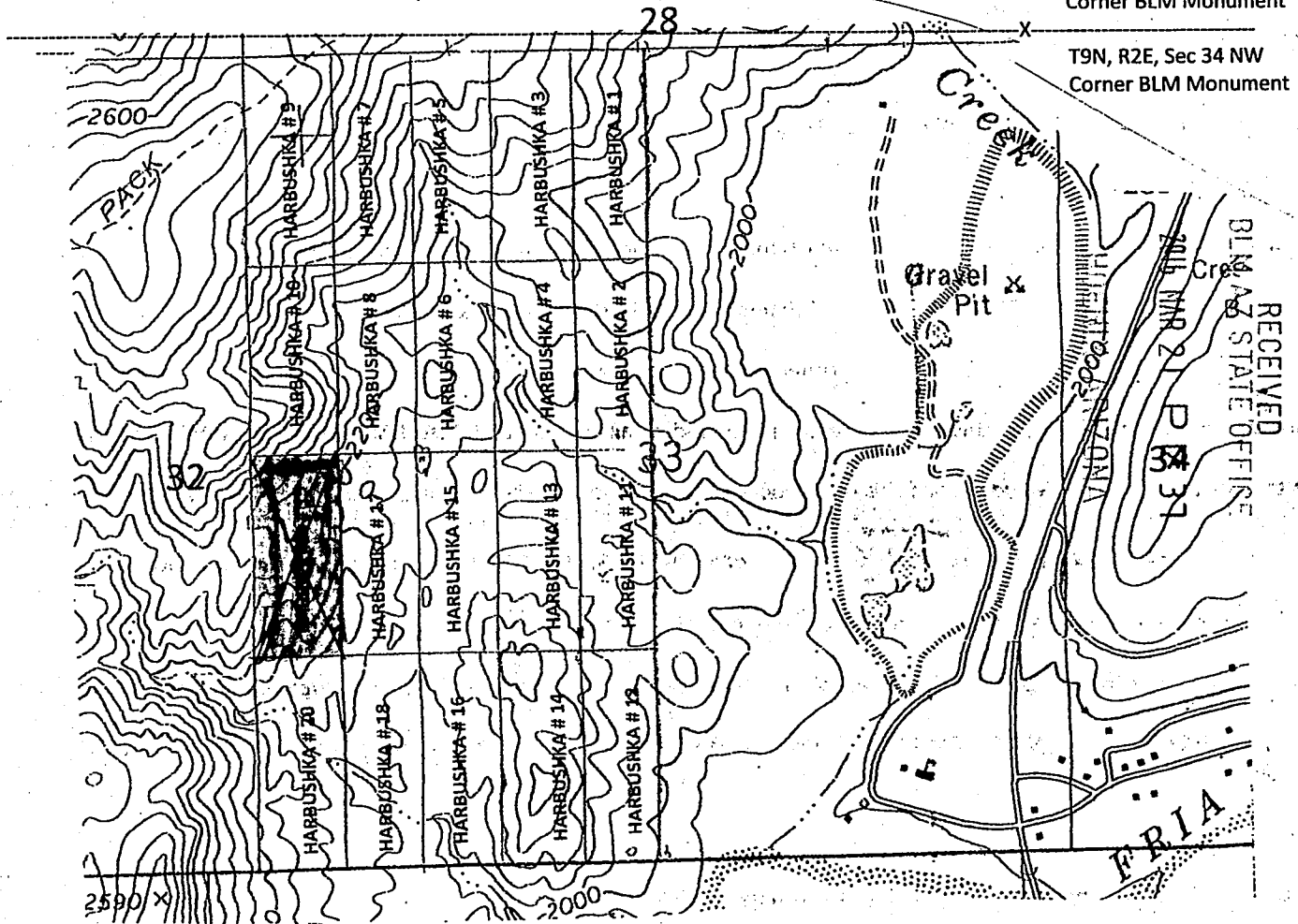
TOP NORTH

Lode (X) Placer ()

Latitude 34°5'5.2"N Longitude 112°9'34"W

T9N, R2E, Sec 33 NE
Corner BLM Monument

T9N, R2E, Sec 34 NW
Corner BLM Monument



1. The above map depicts the Harbushka # 19 Mining Claim which is located in Section 33. Township 9N. Range 2E. Gila and Salt River, Meridian, YAVAPAI, County, Arizona.
2. The Type of corner/center location monument used is as follows: 2" X 4' White PVC pipe with claim paper under red painted cap 2"
3. The bearing NE corner, Latitude 34°4'38"N Longitude Degrees 112°9'57"W
4. The distances between claim corner are 520 feet, west from east, 1320 feet, south from north
5. The northeast corner of the claim is located 4,710 feet west and 2,640 feet south from the north east BLM corner monument of Section 33. T9N. R2E. From the Gila and Salt River Meridian. Yavapai County, Arizona.

AHC437186

When Filed Return To:
Rock Production Technologies
4437 W. Mission Lane
Glendale, AZ. 85302-3823



LOCATION NOTICE FOR LODE MINING CLAIM

NOTICE IS HEREBY GIVEN that the HARBUSHKA # 20 BLM
Lode mining claim has been LOCATED DATE
STAMP
By: ROCK PRODUCTION TECHNOLOGIES HERE
4437 W. MISSION LANE
GLENDALE, ARIZONA 85302-3823

The general course of this claim is NORTH TO SOUTH and it is situated in YAVAPAI County, Arizona. This claim is 1320 feet in length, and 520 feet in width.

This claim runs from the location monument on which this location notice is posted approximately 1320 feet in a SOUTHERLY, direction. To the SOUTH end line and 520 feet in a WESTERLY direction to the WEST end line. This Claim is marked by six, monument. One at each corner and one at the center of each end line of the claim.

The location monument on which this notice is posted is situated within SECTION 33, TOWNSHIP 9 NORTH, RANGE 2 EAST.

From the Gila and Salt River Meridian, and this claim encompasses portions of the following quarter section(s), section (s).

Township and Range **NW ¼ NE ¼ SW ¼ SE ¼** of SECTION 33, T9N, R2E, from the, Gila and Salt River, Meridian,

Arizona. The locality of this claim with reference to some natural object or BLM permanent monument and additional

Information (If any) concerning its locality are as follows: THE NORTHEAST CORNER of the claim is located 3,960 feet SOUTH and 4,710 feet WEST. From the, NORTH EAST BLM CORNER MONUMENT, of section 33, T9N, R2E, from the, Gile and Salt River Meridian.

YAVAPAI COUNTY, ARIZONA

DATED AND POSTED on the ground this 16 day of February, 2016

Brian J. Harbushka
623 680 8239
Operations Manager Member
Rock Production Technologies, LLC.
623 292 0970

RECEIVED
BLM AZ STATE OFFICE
2016 MAR 21 P 12:37
PHOENIX, ARIZONA

AMC437187

When Filed Return To:
Rock Production Technologies
4437 W. Mission Lane
Glendale, AZ. 85302-3823

1" = 1200'

MINING CLAIM MAP

TOP NORTH

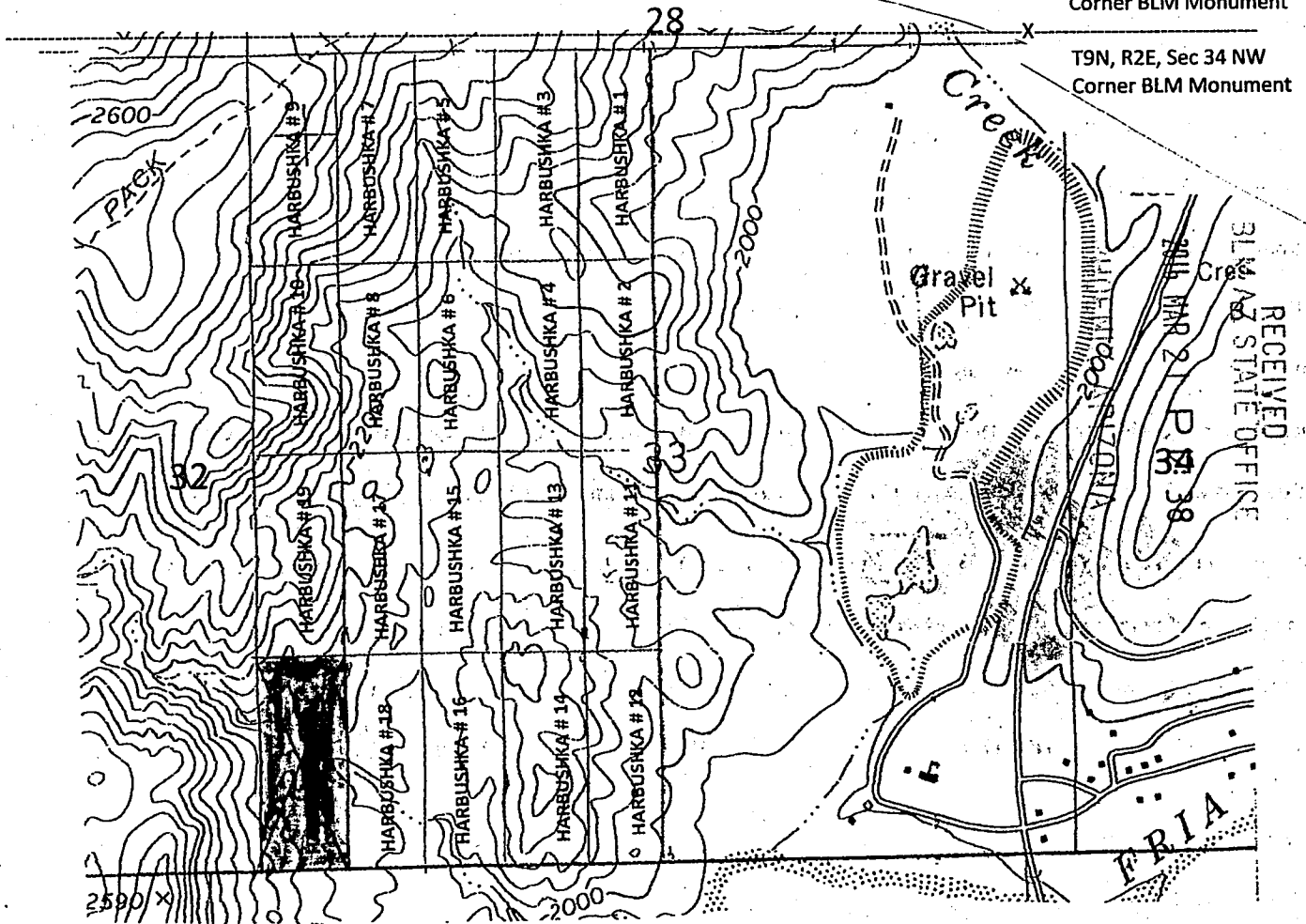
Lode (X) Placer ()

15.75 Acreage

Latitude 34°5'5.2"N Longitude 112°9'34"W

T9N, R2E, Sec 33 NE
Corner BLM Monument

T9N, R2E, Sec 34 NW
Corner BLM Monument



1. The above map depicts the Harbushka # 20 Mining Claim which is located in Section 33. Township 9N. Range 2E. Gila and Salt River, Meridian, YAVAPAI, County, Arizona.
2. The Type of corner/center location monument used is as follows: 2" X 4' White PVC pipe with claim paper under red painted cap 2"
3. The bearing NE corner, Latitude 34°4'25 N Longitude Degrees 112°9'57W
4. The distances between claim corner are 520 feet, west from east, 1320 feet, south from north
5. The northeast corner of the claim is located 4,710 feet west and 3,960 feet south from the north east BLM corner monument of Section 33. T9N. R2E. From the Gila and Salt River Meridian. Yavapai County, Arizona.

AN0437187

When Filed Return To:
Rock Production Technologies
4437 W. Mission Lane
Glendale, AZ. 85302-3823



LOCATION NOTICE FOR LODE MINING CLAIM

NOTICE IS HEREBY GIVEN that the HARBUSHKA # 21 BLM
Lode mining claim has been LOCATED DATE
STAMP
HERE

By: ROCK PRODUCTION TECHNOLOGIES
4437 W. MISSION LANE
GLENDALE, ARIZONA 85302-3823

The general course of this claim is NORTH TO SOUTH and it is situated in YAVAPAI County, Arizona. This claim is 1320 feet in length, and 520 feet in width.

This claim runs from the location monument on which this location notice is posted approximately 1320 feet in a SOUTHERLY, direction. To the SOUTH end line and 520 feet in a WESTERLY direction to the WEST end line. This Claim is marked by six, monument. One at each corner and one at the center of each end line of the claim.

The location monument on which this notice is posted is situated within SECTION 32, TOWNSHIP 9 NORTH, RANGE 2 EAST.

From the Gila and Salt River Meridian, and this claim encompasses portions of the following quarter section(s), section (s).

Township and Range **NW ¼ NE ¼ SW ¼ SE ¼** of SECTION 32, T9N. R2E, from the, Gila and Salt River, Meridian,

Arizona. The locality of this claim with reference to some natural object or permanent BLM monument and additional

Information (If any) concerning its locality are as follows: THE NORTHEAST CORNER of the claim is located 2 feet SOUTH and

2feet WEST. From the, NORTH EAST BLM CORNER MONUMENT, of section 32, T9N. R2E, from the, Gile and Salt River Meridian.

YAVAPAI COUNTY, ARIZONA

DATED AND POSTED on the ground this 16 day of February, 2016

Brian J. Harbushka
623 680 8239
Operations Manager Member
Rock Production Technologies. LLC.
623 292 0970

PHOENIX, ARIZONA

2016 MAR 21 P 12: 38

RECEIVED
BLM AZ STATE OFFICE

AMC437188

When Filed Return To:
Rock Production Technologies
4437 W. Mission Lane
Glendale, AZ. 85302-3823

1" = 1200'

MINING CLAIM MAP
TOP NORTH

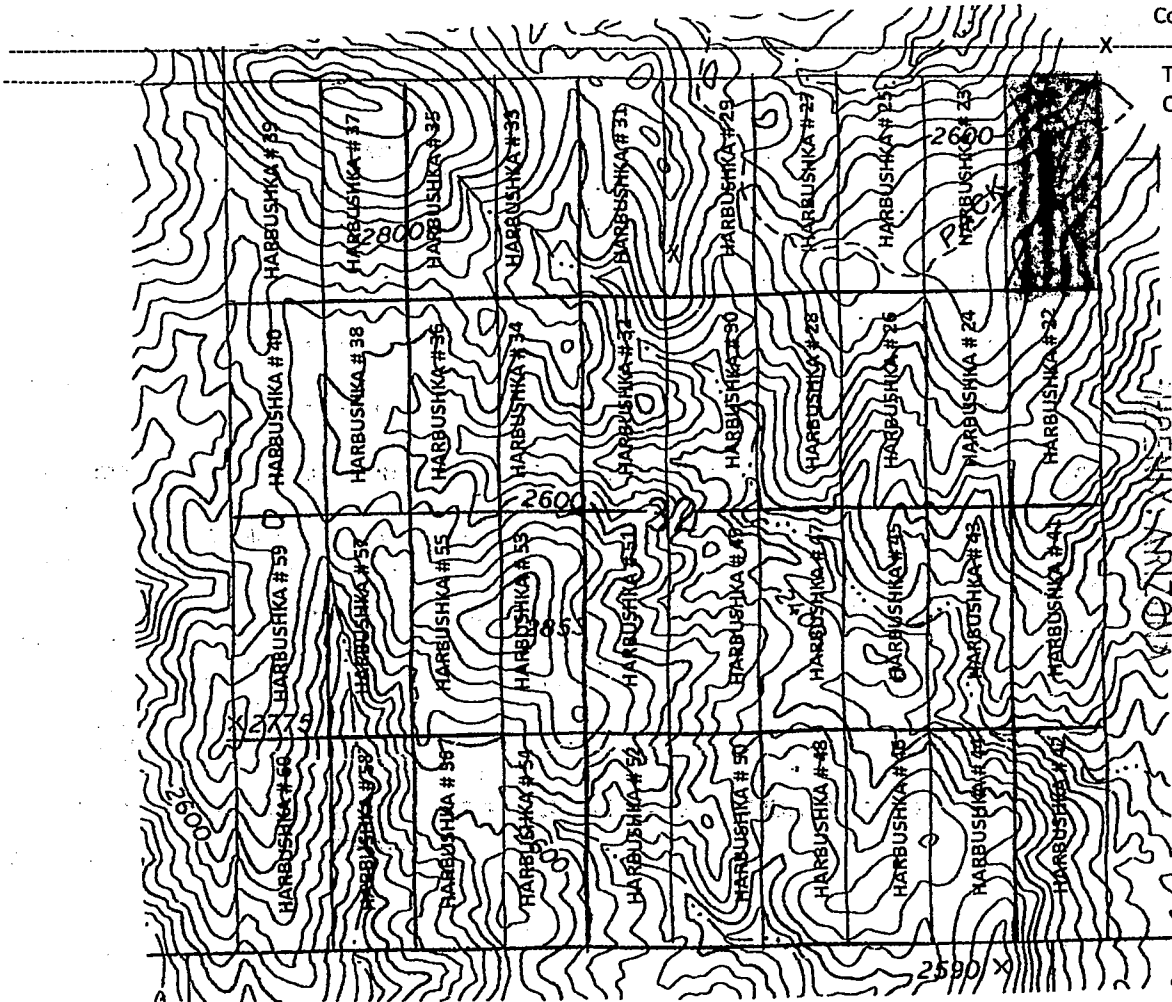
15.75 Acreage

Lode (X) Placer ()

Latitude 34'5'05" Longitude 112'10'7"

T9N, R2E, Sec 32 NE
Corner BLM Monument

T9N, R2E, Sec 33 NW
Corner BLM Monument



RECEIVED
BLM AZ STATE OFFICE
2016 MAR 21 P 12:38

AMC437188

1. The above map depicts the Harbushka # 21 Mining Claim which is located in Section 32. Township 9N. Range 2E. Gila and Salt River, Meridian, YAVAPAI, County, Arizona.
2. The Type of corner/center location monument used is as follows: 2" X 4' White PVC pipe with claim paper under red painted cap 2"
3. The bearing NE corner, Latitude 34'5'05 Longitude Degrees 112'10'05
4. The distances between claim corners are 520 feet, west from east, 1,320 feet, south from north
5. The northeast corner of the claim is located 2 feet west and 2 feet south from the north east corner BLM monument of Section 32. From the Gila and Salt River Meridian. Yavapai County, Arizona.

When Filed Return To:
Rock Production Technologies
4437 W. Mission Lane
Glendale, AZ. 85302-3823



LOCATION NOTICE FOR LODE MINING CLAIM

NOTICE IS HEREBY GIVEN that the HARBUSHKA # 22 BLM
Lode mining claim has been LOCATED DATE
STAMP
By: ROCK PRODUCTION TECHNOLOGIES HERE
4437 W. MISSION LANE
GLENDALE, ARIZONA 85302-3823

The general course of this claim is NORTH TO SOUTH and it is situated in YAVAPAI County, Arizona. This claim is 1320 feet in length, and 520 feet in width.

This claim runs from the location monument on which this location notice is posted approximately 1320 feet in a SOUTHERLY, direction. To the SOUTH end line and 520 feet in a WESTERLY direction to the WEST end line. This Claim is marked by six, monument. One at each corner and one at the center of each end line of the claim.

The location monument on which this notice is posted is situated within SECTION 32, TOWNSHIP 9 NORTH, RANGE 2 EAST. From the Gila and Salt River Meridian, and this claim encompasses portions of the following quarter section(s), section (s).

Township and Range **NW ¼ NE ¼ SW ¼ SE ¼** of SECTION 32, T9N. R2E, from the, Gila and Salt River, Meridian, Arizona. The locality of this claim with reference to some natural object or permanent BLM monument and additional Information (If any) concerning its locality are as follows: THE NORTHEAST CORNER of the claim is located 1,320 feet SOUTH and 2 feet WEST. From the, NORTH EAST BLM CORNER MONUMENT, of section 32, T9N. R2E, from the, Gile and Salt River Meridian. YAVAPAI COUNTY, ARIZONA

DATED AND POSTED on the ground this 16 day of February, 2016


Brian J. Harbushka
623 680 8239
Operations Manager Member
Rock Production Technologies, LLC.
623 292 0970

RECEIVED
BLM AZ STATE OFFICE
2016 MAR 21 P 12:38
PHOENIX, ARIZONA

ANC437189

When Filed Return To:
Rock Production Technologies
4437 W. Mission Lane
Glendale, AZ. 85302-3823

1" = 1200'

MINING CLAIM MAP
TOP NORTH

15.75 Acreage

Lode (X) Placer ()

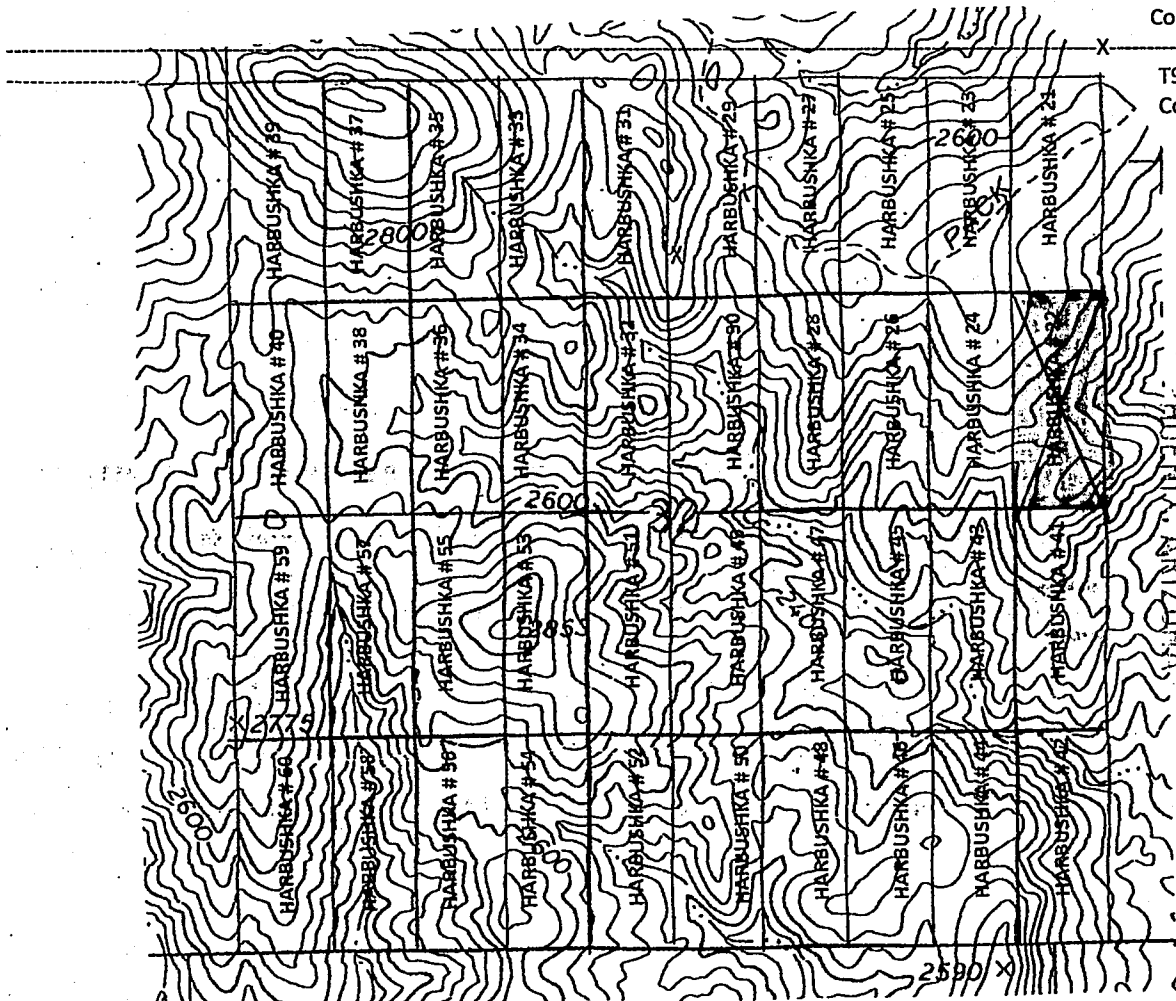
Latitude 34°5'05" Longitude 112°10'7"

T9N, R2E, Sec 32 NE

Corner BLM Monument

T9N, R2E, Sec 33 NW

Corner BLM Monument



2016 MAR 21 P 12:38

RECEIVED
BLM AZ STATE OFFICE

AMC437189

1. The above map depicts the Harbushka # 22 Mining Claim which is located in Section 32. Township 9N. Range 2E. Gila and Salt River, Meridian, YAVAPAI, County, Arizona.
2. The Type of corner/center location monument used is as follows: 2" X 4' White PVC pipe with claim paper under red painted cap 2"
3. The bearing NE corner, Latitude 34°4'51 Longitude Degrees 112°10'05
4. The distances between claim corners are 520 feet, west from east, 1,320 feet, south from north
5. The northeast corner of the claim is located 2 feet west and 1,320 feet south from the north east corner BLM monument of Section 32. From the Gila and Salt River Meridian. Yavapai County, Arizona.

When Filed Return To:
Rock Production Technologies
4437 W. Mission Lane
Glendale, AZ. 85302-3823



LOCATION NOTICE FOR LODE MINING CLAIM

NOTICE IS HEREBY GIVEN that the HARBUSHKA # 23 BLM
Lode mining claim has been LOCATED DATE
STAMP
By: ROCK PRODUCTION TECHNOLOGIES HERE

4437 W. MISSION LANE
GLENDALE, ARIZONA 85302-3823

The general course of this claim is NORTH TO SOUTH and it is situated in YAVAPAI County, Arizona. This claim is 1320 feet in length, and 520 feet in width.

This claim runs from the location monument on which this location notice is posted approximately 1320 feet in a SOUTHERLY, direction. To the SOUTH end line and 520 feet in a WESTERLY direction to the WEST end line. This Claim is marked by six, monument. One at each corner and one at the center of each end line of the claim.

The location monument on which this notice is posted is situated within SECTION 32, TOWNSHIP 9 NORTH, RANGE 2 EAST.

From the Gila and Salt River Meridian, and this claim encompasses portions of the following quarter section(s), section (s).

Township and Range **NW ¼ NE ¼ SW ¼ SE ¼** of SECTION 32. T9N. R2E, from the, Gila and Salt River, Meridian,

Arizona. The locality of this claim with reference to some natural object or permanent BLM monument and additional

Information (If any) concerning its locality are as follows: THE NORTHEAST CORNER of the claim is located 2 feet SOUTH and 520 feet WEST. From the, **NORTH EAST BLM CORNER MONUMENT**, of section 32, T9N. R2E, from the, Gile and Salt River Meridian.

YAVAPAI COUNTY, ARIZONA

DATED AND POSTED on the ground this 16 day of February, 2016

Brian J. Harbushka
623 680 8239
Operations Manager Member
Rock Production Technologies. LLC.
623 292 0970

RECEIVED
BLM AZ STATE OFFICE
2016 MAR 21 P 12:38
PHOENIX, ARIZONA

AHC437190

When Filed Return To:
Rock Production Technologies
4437 W. Mission Lane
Glendale, AZ. 85302-3823

1" = 1200'

15.75 Acreage

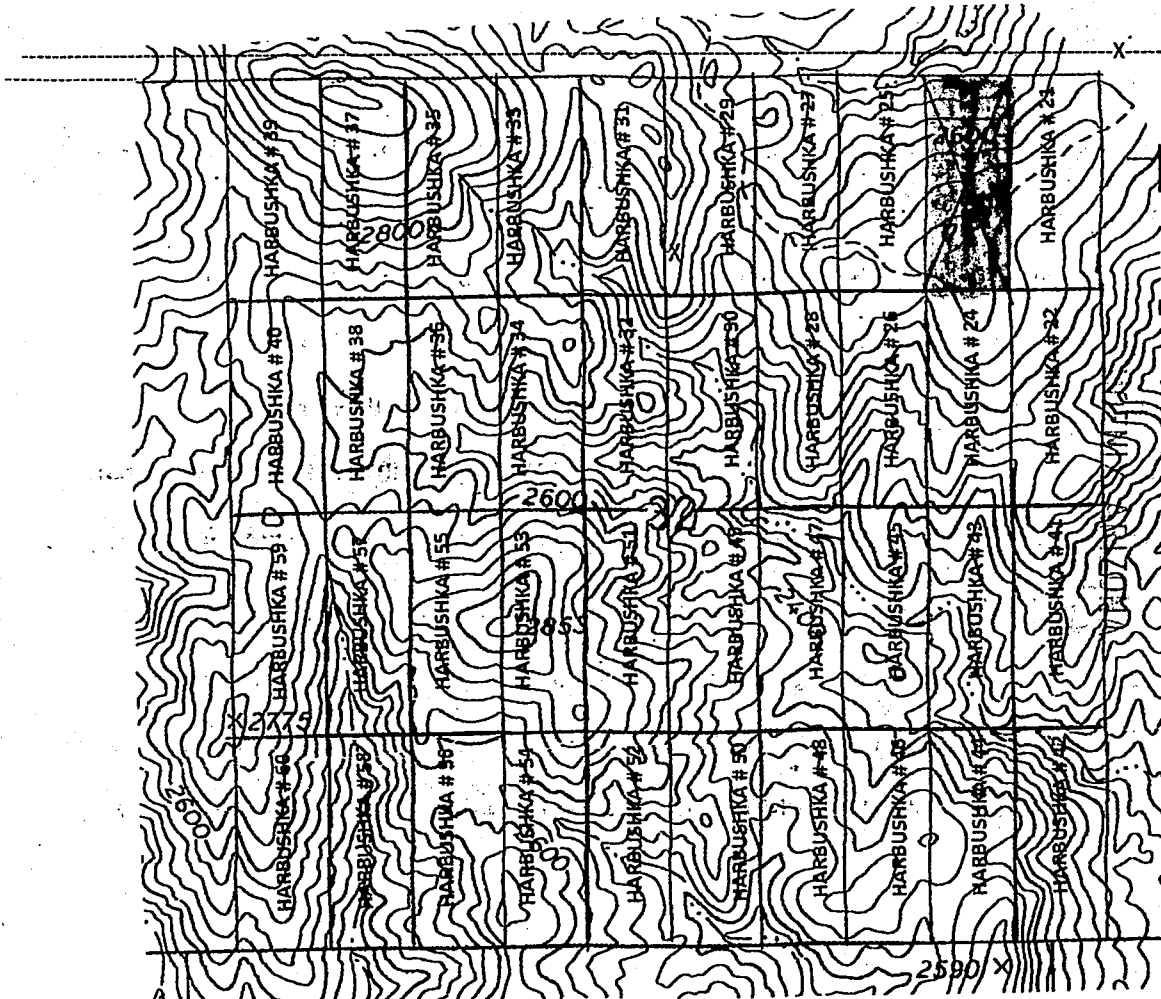
MINING CLAIM MAP
TOP NORTH

Lode (X) Placer ()

Latitude 34°5'05" Longitude 112°10'7"

T9N, R2E, Sec 32 NE
Corner BLM Monument

T9N, R2E, Sec 33 NW
Corner BLM Monument



2016 MAR 21 P 12:38

RECEIVED
BLM AZ STATE OFFICE

AMC437190

1. The above map depicts the Harbushka # 23 Mining Claim which is located in Section 32. Township 9N. Range 2E. Gila and Salt River, Meridian, YAVAPAI, County, Arizona.
2. The Type of corner/center location monument used is as follows: 2" X 4' White PVC pipe with claim paper under red painted cap 2"
3. The bearing NE corner, Latitude 34°5'05 Longitude Degrees 112°10'12
4. The distances between claim corners are 520 feet, west from east, 1,320 feet, south from north
5. The northeast corner of the claim is located 520 feet west and 2 feet south from the north east corner BLM monument of Section 32. From the Gila and Salt River Meridian. Yavapai County, Arizona.



When Filed Return To:
Rock Production Technologies
4437 W. Mission Lane
Glendale, AZ. 85302-3823

LOCATION NOTICE FOR LODE MINING CLAIM

NOTICE IS HEREBY GIVEN that the HARBUSHKA # 24 BLM
Lode mining claim has been LOCATED DATE

By: ROCK PRODUCTION TECHNOLOGIES STAMP
4437 W. MISSION LANE HERE
GLENDALE, ARIZONA 85302-3823

The general course of this claim is NORTH TO SOUTH and it is situated in YAVAPAI County, Arizona. This claim is 1320 feet in length, and 520 feet in width.

This claim runs from the location monument on which this location notice is posted approximately 1320 feet in a SOUTHERLY, direction. To the SOUTH end line and 520 feet in a WESTERLY direction to the WEST end line. This Claim is marked by six, monument. One at each corner and one at the center of each end line of the claim.

The location monument on which this notice is posted is situated within SECTION 32, TOWNSHIP 9 NORTH, RANGE 2 EAST. From the Gila and Salt River Meridian, and this claim encompasses portions of the following quarter section(s), section (s).

Township and Range NW ¼ NE ¼ SW ¼ SE ¼ of SECTION 32. T9N. R2E, from the, Gila and Salt River, Meridian, Arizona. The locality of this claim with reference to some natural object or permanent BLM monument and additional

Information (if any) concerning its locality are as follows: THE NORTHEAST CORNER of the claim is located 1,320 feet SOUTH and 520 feet WEST. From the, NORTH EAST BLM CORNER MONUMENT, of section 32, T9N. R2E, from the, Gile and Salt River Meridian.

YAVAPAI COUNTY, ARIZONA

DATED AND POSTED on the ground this 16 day of February, 2016

Brian J. Harbushka
623 680 8239
Operations Manager Member
Rock Production Technologies. LLC.
623 292 0970

RECEIVED
BLM AZ STATE OFFICE
2016 MAR 21 P 12:38
HOENIX, ARIZONA

AMC437191

When Filed Return To:
Rock Production Technologies
4437 W. Mission Lane
Glendale, AZ. 85302-3823

1" = 1200'

MINING CLAIM MAP
TOP NORTH

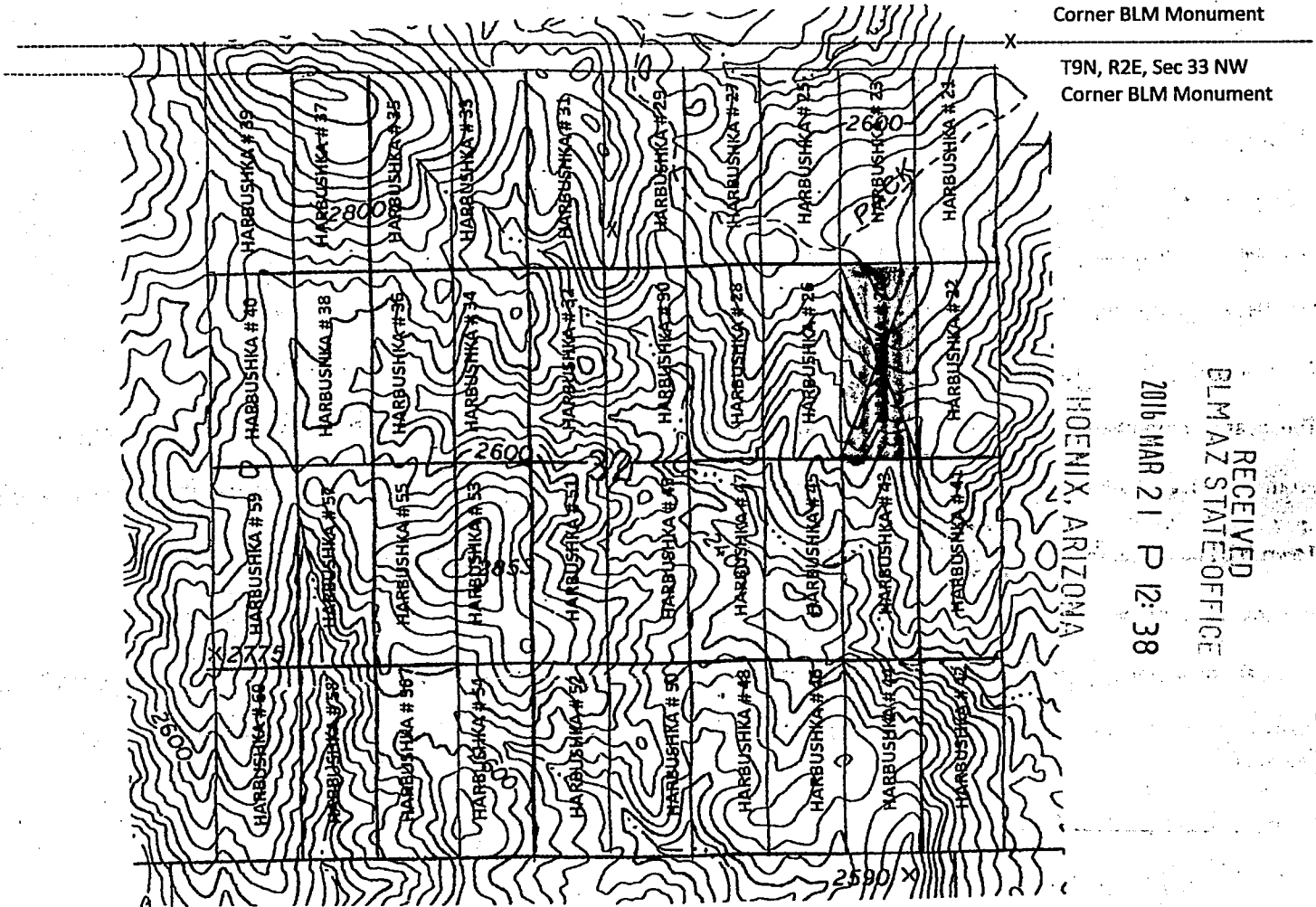
15.75 Acreage

Lode (X) Placer ()

Latitude 34°5'05" Longitude 112°10'7"

T9N, R2E, Sec 32 NE
Corner BLM Monument

T9N, R2E, Sec 33 NW
Corner BLM Monument



RECEIVED
BLM AZ STATE OFFICE
2016 MAR 21 P 12:38
HOENIX, ARIZONA
AMC437191

1. The above map depicts the Harbushka # 24 Mining Claim which is located in Section 32. Township 9N. Range 2E. Gila and Salt River, Meridian, YAVAPAI, County, Arizona.
2. The Type of corner/center location monument used is as follows: 2" X 4' White PVC pipe with claim paper under red painted cap 2"
3. The bearing NE corner, Latitude 34°4'51 Longitude Degrees 112°10'12
4. The distances between claim corners are 520 feet, west from east, 1,320 feet, south from north
5. The northeast corner of the claim is located 2 feet west and 1,320 feet south from the north east corner BLM monument of Section 32. From the Gila and Salt River Meridian. Yavapai County, Arizona.

When Filed Return To:
Rock Production Technologies
4437 W. Mission Lane
Glendale, AZ. 85302-3823



LOCATION NOTICE FOR LODE MINING CLAIM

NOTICE IS HEREBY GIVEN that the HARBUSHKA # 25 BLM
Lode mining claim has been LOCATED DATE
STAMP
HERE

By: ROCK PRODUCTION TECHNOLOGIES
4437 W. MISSION LANE
GLENDALE, ARIZONA 85302-3823

The general course of this claim is NORTH TO SOUTH and it is situated in YAVAPAI County, Arizona. This claim is 1320 feet in length, and 520 feet in width.

This claim runs from the location monument on which this location notice is posted approximately 1320 feet in a SOUTHERLY, direction. To the SOUTH end line and 520 feet in a WESTERLY direction to the WEST end line. This Claim is marked by six, monument. One at each corner and one at the center of each end line of the claim.

The location monument on which this notice is posted is situated within SECTION 32, TOWNSHIP 9 NORTH, RANGE 2 EAST.

From the Gila and Salt River Meridian, and this claim encompasses portions of the following quarter section(s), section (s).

Township and Range NW ¼ NE ¼ SW ¼ SE ¼ of SECTION 32. T9N. R2E, from the, Gila and Salt River, Meridian, Arizona. The locality of this claim with reference to some natural object or permanent BLM monument and additional Information (If any) concerning its locality are as follows: THE NORTHEAST CORNER of the claim is located 2 feet SOUTH and 1,040 feet WEST. From the, NORTH EAST BLM CORNER MONUMENT, of section 32, T9N. R2E, from the, Gile and Salt River Meridian.

YAVAPAI COUNTY, ARIZONA

DATED AND POSTED on the ground this 16 day of February, 2016

Brian J. Harbushka
623 680 8239
Operations Manager Member
Rock Production Technologies. LLC.
623 292 0970

RECEIVED
BLM AZ STATE OFFICE
2016 MAR 21 P 12:38
PHOENIX, ARIZONA

AHC437192

When Filed Return To:
Rock Production Technologies
4437 W. Mission Lane
Glendale, AZ. 85302-3823

1" = 1200'

MINING CLAIM MAP
TOP NORTH

Lode (X) Placer ()

15.75 Acreage

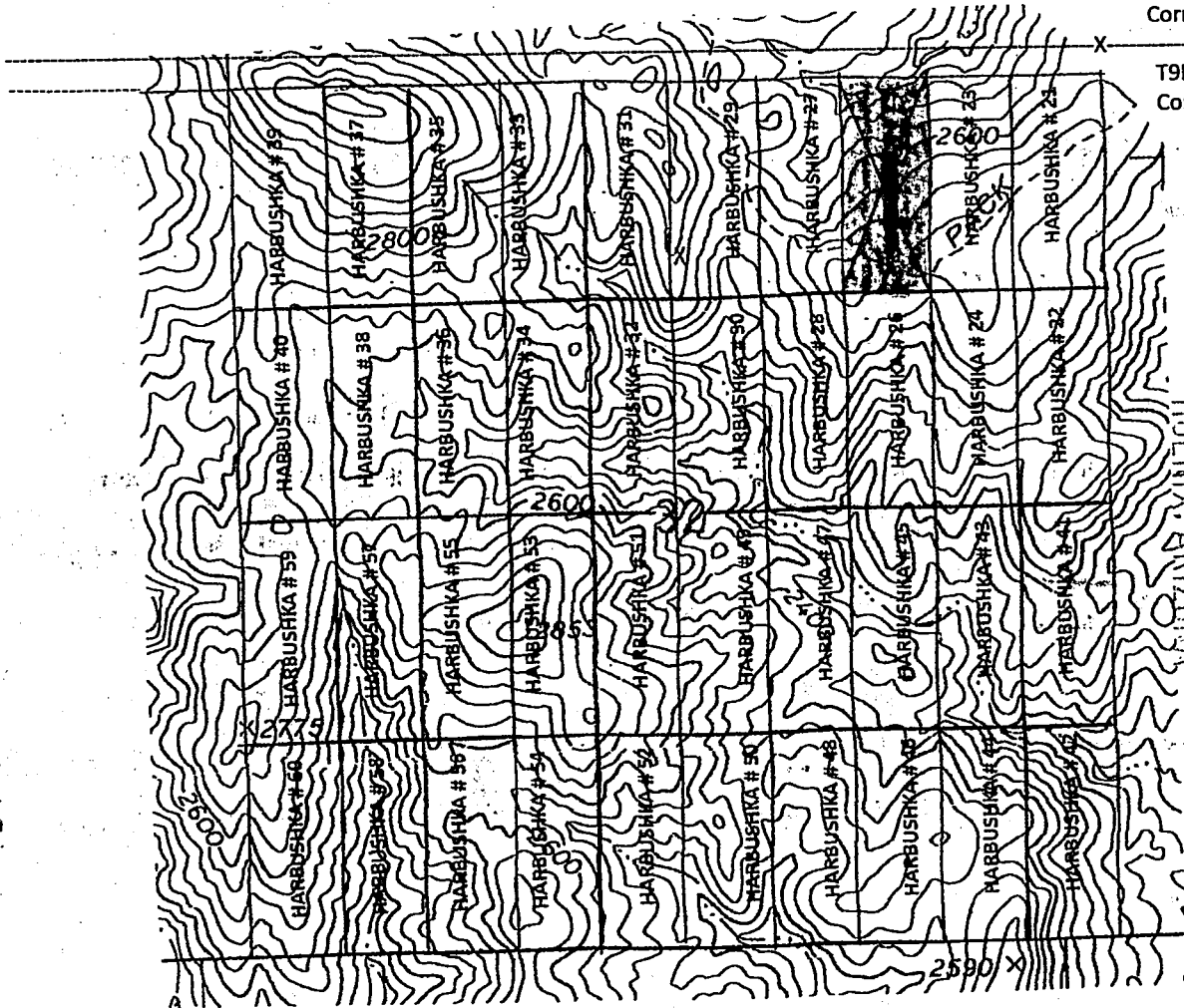
Latitude 34°5'05" Longitude 112°10'7"

T9N, R2E, Sec 32 NE

Corner BLM Monument

T9N, R2E, Sec 33 NW

Corner BLM Monument



RECEIVED
BLM AZ STATE OFFICE
2016 MAR 21 P 12:38
AMC437192

1. The above map depicts the Harbushka # 25 Mining Claim which is located in Section 32. Township 9N. Range 2E. Gila and Salt River, Meridian, YAVAPAI, County, Arizona.
2. The Type of corner/center location monument used is as follows: 2" X 4' White PVC pipe with claim paper under red painted cap 2"
3. The bearing NE corner, Latitude 34°5'05" Longitude Degrees 112°10'18"
4. The distances between claim corners are 520 feet, west from east, 1,320 feet, south from north
5. The northeast corner of the claim is located 1,040 feet west and 2 feet south from the north east corner BLM monument of Section 32. From the Gila and Salt River Meridian. Yavapai County, Arizona.

When Filed Return To:
Rock Production Technologies
4437 W. Mission Lane
Glendale, AZ. 85302-3823



LOCATION NOTICE FOR LODE MINING CLAIM

NOTICE IS HEREBY GIVEN that the HARBUSHKA # 26 BLM
Lode mining claim has been LOCATED DATE
By: ROCK PRODUCTION TECHNOLOGIES STAMP
4437 W. MISSION LANE HERE
GLENDALE, ARIZONA 85302-3823

The general course of this claim is NORTH TO SOUTH and it is situated in YAVAPAI County, Arizona. This claim is 1320 feet in length, and 520 feet in width.

This claim runs from the location monument on which this location notice is posted approximately 1320 feet in a SOUTHERLY, direction. To the SOUTH end line and 520 feet in a WESTERLY direction to the WEST end line. This Claim is marked by six, monument. One at each corner and one at the center of each end line of the claim.

The location monument on which this notice is posted is situated within SECTION 32, TOWNSHIP 9 NORTH, RANGE 2 EAST. From the Gila and Salt River Meridian, and this claim encompasses portions of the following quarter section(s), section (s).

Township and Range **NW ¼ NE ¼ SW ¼ SE ¼** of SECTION 32. T9N. R2E, from the, Gila and Salt River, Meridian, Arizona. The locality of this claim with reference to some natural object or permanent BLM monument and additional

Information (If any) concerning its locality are as follows: THE NORTHEAST CORNER of the claim is located 1,320 feet SOUTH and 1,040 feet WEST. From the, NORTH EAST BLM CORNER MONUMENT, of section 32, T9N. R2E, from the, Gile and Salt River Meridian.

YAVAPAI COUNTY, ARIZONA

DATED AND POSTED on the ground this 16 day of February, 2016

Brian J. Harbushka
623 680 8239
Operations Manager Member
Rock Production Technologies. LLC.
623 292 0970

RECEIVED
BLM AZ STATE OFFICE
2016 MAR 21 P 12:38
PHOENIX, ARIZONA

AMC437193

When Filed Return To:
Rock Production Technologies
4437 W. Mission Lane
Glendale, AZ. 85302-3823

1" = 1200'

MINING CLAIM MAP
TOP NORTH

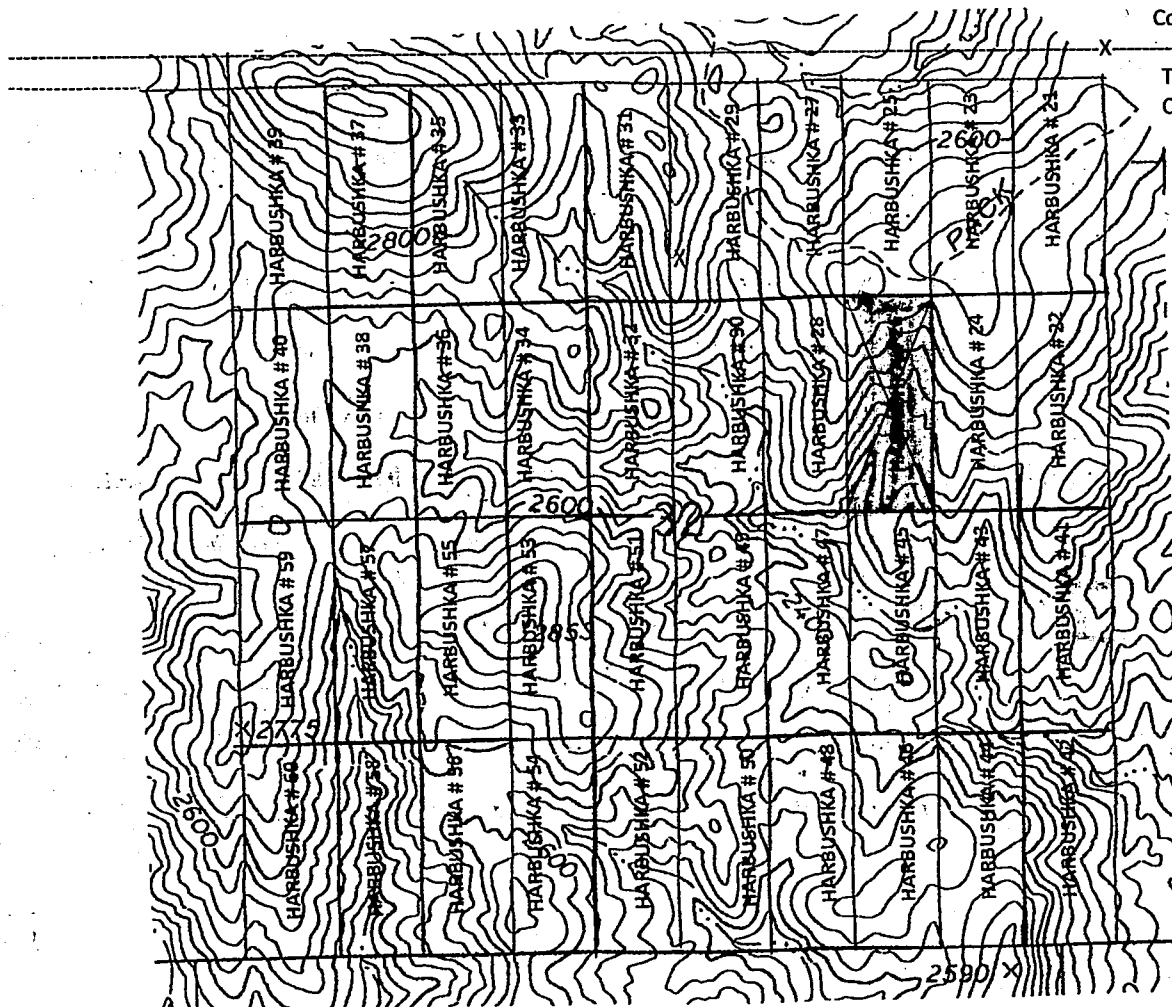
15.75 Acreage

Lode (X) Placer ()

Latitude 34°5'05" Longitude 112°10'7"

T9N, R2E, Sec 32 NE
Corner BLM Monument

T9N, R2E, Sec 33 NW
Corner BLM Monument



HOENIX, ARIZONA

2016 MAR 21 P 12:38

RECEIVED
BLM AZ STATE OFFICE

AMC437193

1. The above map depicts the Harbushka # 26 Mining Claim which is located in Section 32. Township 9N. Range 2E. Gila and Salt River, Meridian, YAVAPAI, County, Arizona.
2. The Type of corner/center location monument used is as follows: 2" X 4' White PVC pipe with claim paper under red painted cap 2"
3. The bearing NE corner, Latitude 34°4'51N Longitude Degrees 112°10'18W
4. The distances between claim corners are 520 feet, west from east, 1,320 feet, south from north
5. The northeast corner of the claim is located 1,040 feet west and 1,320 feet south from the north east corner BLM monument of Section 32. From the Gila and Salt River Meridian. Yavapai County, Arizona.

When Filed Return To:
Rock Production Technologies
4437 W. Mission Lane
Glendale, AZ. 85302-3823



LOCATION NOTICE FOR LODE MINING CLAIM

NOTICE IS HEREBY GIVEN that the HARBUSHKA # 27 BLM
Lode mining claim has been LOCATED DATE
By: ROCK PRODUCTION TECHNOLOGIES STAMP
4437 W. MISSION LANE HERE
GLENDALE, ARIZONA 85302-3823

The general course of this claim is NORTH TO SOUTH and it is situated in YAVAPAI County, Arizona. This claim is 1320 feet in length, and 520 feet in width.

This claim runs from the location monument on which this location notice is posted approximately 1320 feet in a SOUTHERLY, direction. To the SOUTH end line and 520 feet in a WESTERLY direction to the WEST end line. This Claim is marked by six, monument. One at each corner and one at the center of each end line of the claim.

The location monument on which this notice is posted is situated within SECTION 32, TOWNSHIP 9 NORTH, RANGE 2 EAST. From the Gila and Salt River Meridian, and this claim encompasses portions of the following quarter section(s), section (s).

Township and Range NW ¼ NE ¼ SW ¼ SE ¼ of SECTION 32. T9N. R2E, from the, Gila and Salt River, Meridian, Arizona. The locality of this claim with reference to some natural object or permanent BLM monument and additional information (if any) concerning its locality are as follows: THE NORTHEAST CORNER of the claim is located 2 feet SOUTH and 1,560 feet WEST. From the, NORTH EAST BLM CORNER MONUMENT, of section 32, T9N. R2E, from the, Gile and Salt River Meridian.

YAVAPAI COUNTY, ARIZONA

DATED AND POSTED on the ground this 16 day of February, 2016

Brian J. Harbushka
623 680 8239
Operations Manager Member
Rock Production Technologies. LLC.
623 292 0970

RECEIVED
BLM AZ STATE OFFICE
2016 MAR 21 P 12:38
PHOENIX, ARIZONA

AMC437194

When Filed Return To:
Rock Production Technologies
4437 W. Mission Lane
Glendale, AZ. 85302-3823

1" = 1200'

MINING CLAIM MAP

15.75 Acreage

TOP NORTH

Lode (X) Placer ()

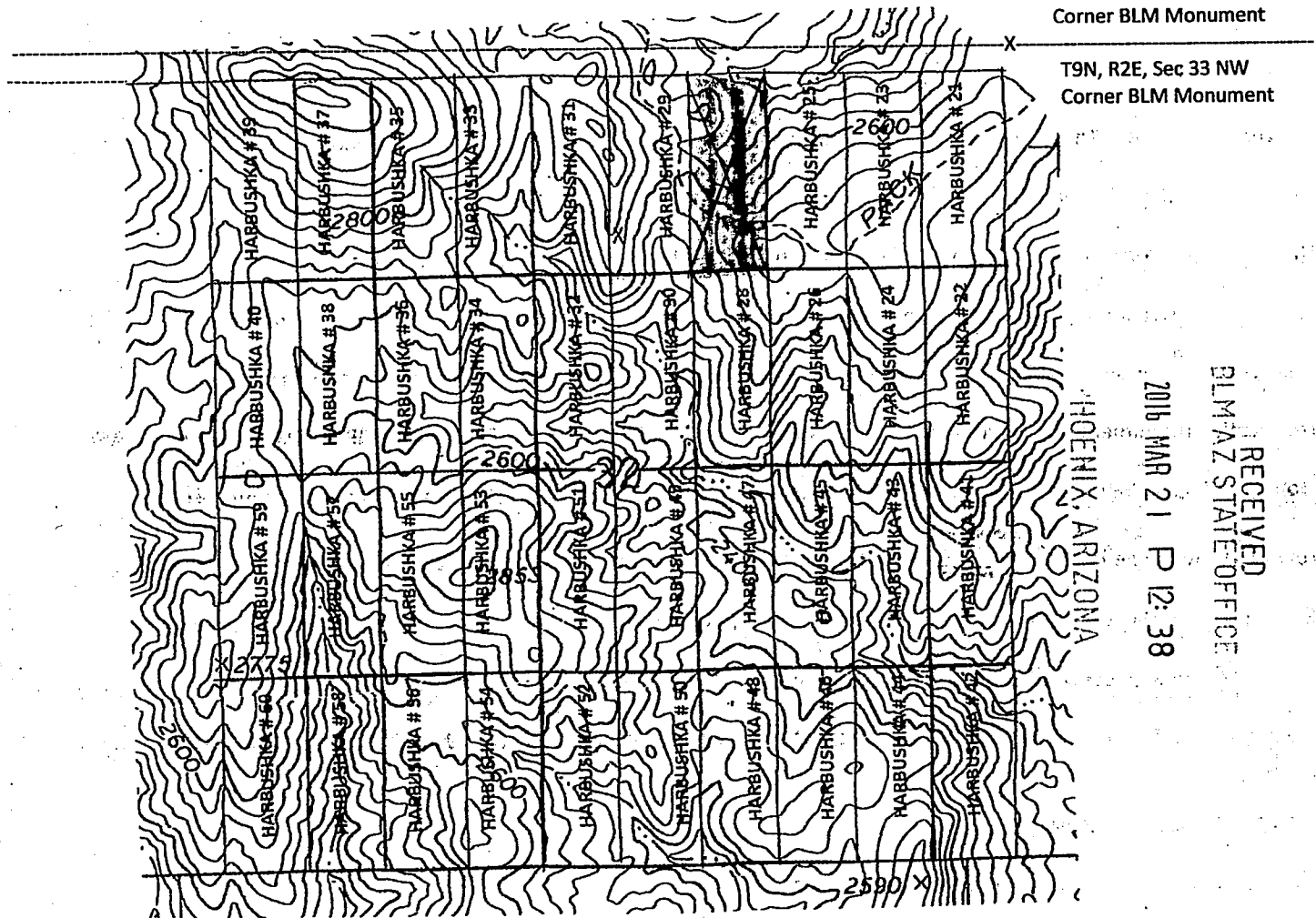
Latitude 34°5'05" Longitude 112°10'7"

T9N, R2E, Sec 32 NE

Corner BLM Monument

T9N, R2E, Sec 33 NW

Corner BLM Monument



2016 MAR 21 P 12:38

RECEIVED
BLM AZ STATE OFFICE

AMC 1137194

1. The above map depicts the Harbushka # 27 Mining Claim which is located in Section 32. Township 9N. Range 2E. Gila and Salt River, Meridian, YAVAPAI, County, Arizona.
2. The Type of corner/center location monument used is as follows: 2" X 4' White PVC pipe with claim paper under red painted cap 2"
3. The bearing NE corner, Latitude 34°5'05 Longitude Degrees 112°10'24
4. The distances between claim corners are 520 feet, west from east, 1,320 feet, south from north
5. The northeast corner of the claim is located 1,560 feet west and 2 feet south from the north east corner BLM monument of Section 32. From the Gila and Salt River Meridian. Yavapai County, Arizona.



When Filed Return To:
Rock Production Technologies
4437 W. Mission Lane
Glendale, AZ. 85302-3823

LOCATION NOTICE FOR LODE MINING CLAIM

NOTICE IS HEREBY GIVEN that the HARBUSHKA # 28 BLM
Lode mining claim has been LOCATED DATE
By: ROCK PRODUCTION TECHNOLOGIES STAMP
4437 W. MISSION LANE HERE
GLENDALE, ARIZONA 85302-3823

The general course of this claim is NORTH TO SOUTH and it is situated in YAVAPAI County, Arizona. This claim is 1320 feet in length, and 520 feet in width.

This claim runs from the location monument on which this location notice is posted approximately 1320 feet in a SOUTHERLY, direction. To the SOUTH end line and 520 feet in a WESTERLY direction to the WEST end line. This Claim is marked by six, monument. One at each corner and one at the center of each end line of the claim.

The location monument on which this notice is posted is situated within SECTION 32, TOWNSHIP 9 NORTH, RANGE 2 EAST. From the Gila and Salt River Meridian, and this claim encompasses portions of the following quarter section(s), section (s).

Township and Range NW ¼ NE ¼ SW ¼ SE ¼ of SECTION 32. T9N. R2E, from the, Gila and Salt River, Meridian, Arizona. The locality of this claim with reference to some natural object or permanent BLM monument and additional

Information (If any) concerning its locality are as follows: THE NORTHEAST CORNER of the claim is located 1,320 feet SOUTH and 1,560 feet WEST. From the, NORTH EAST BLM CORNER MONUMENT, of section 32, T9N. R2E, from the, Gile and Salt River Meridian.

YAVAPAI COUNTY, ARIZONA

DATED AND POSTED on the ground this 16 day of February, 2016

Brian J. Harbushka
623 680 8239
Operations Manager Member
Rock Production Technologies. LLC.
623 292 0970

RECEIVED
BLM AZ STATE OFFICE
2016 MAR 21 P 12:38
PHOENIX, ARIZONA

AMC437195

When Filed Return To:
Rock Production Technologies
4437 W. Mission Lane
Glendale, AZ. 85302-3823

1" = 1200'

MINING CLAIM MAP
TOP NORTH

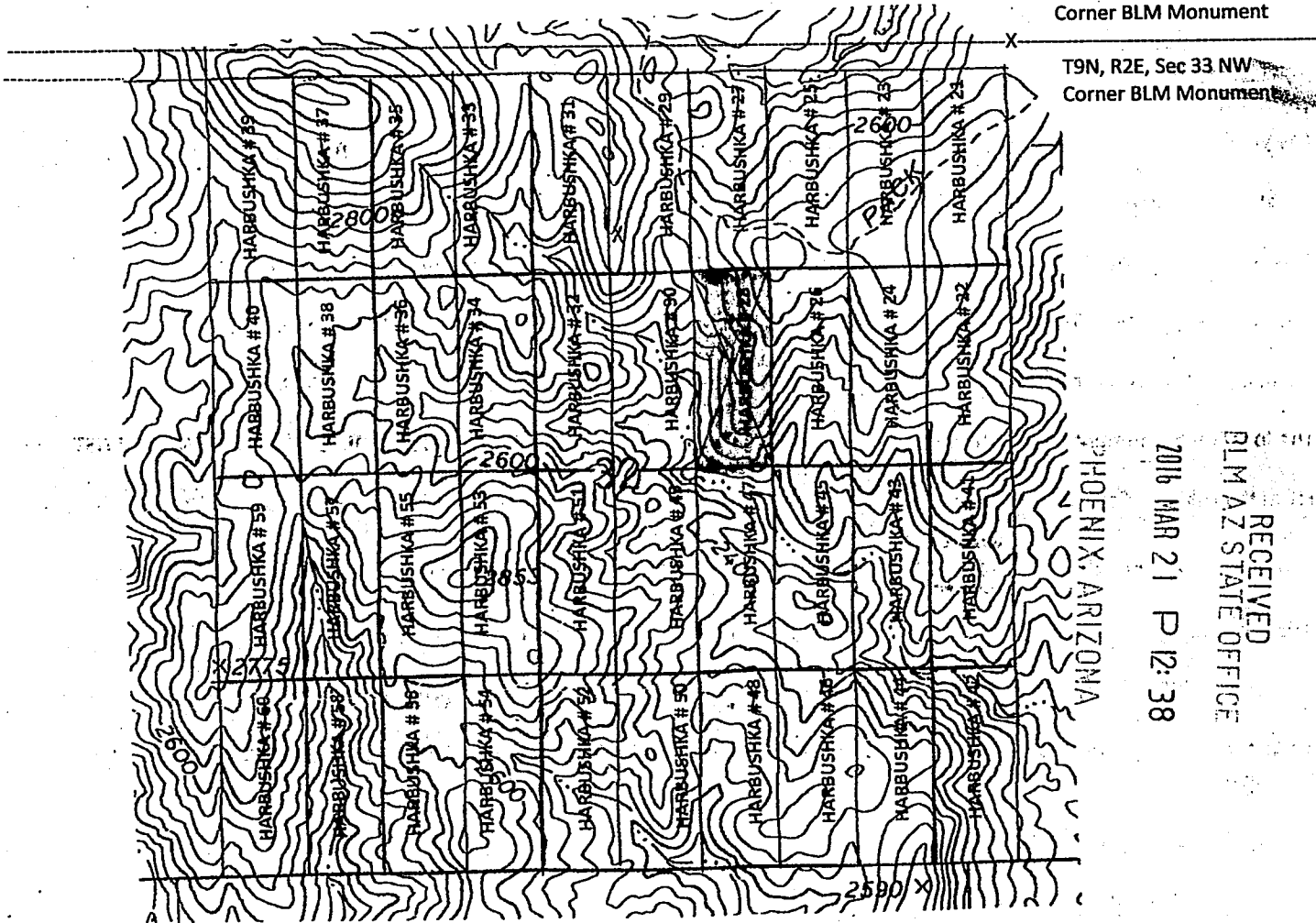
15.75 Acreage

Lode (X) Placer ()

Latitude 34°5'05" Longitude 112°10'7"

T9N, R2E, Sec 32 NE
Corner BLM Monument

T9N, R2E, Sec 33 NW
Corner BLM Monument



RECEIVED
BLM AZ STATE OFFICE
2016 MAR 21 P 12:38

AMC437195

1. The above map depicts the Harbushka # 28 Mining Claim which is located in Section 32. Township 9N. Range 2E. Gila and Salt River, Meridian, YAVAPAI, County, Arizona.
2. The Type of corner/center location monument used is as follows: 2" X 4' White PVC pipe with claim paper under red painted cap 2"
3. The bearing NE corner, Latitude 34°4'51N Longitude Degrees 112°10'24W
4. The distances between claim corners are 520 feet, west from east, 1,320 feet, south from north
5. The northeast corner of the claim is located 1,560 feet west and 1,320 feet south from the north east corner BLM monument of Section 32. From the Gila and Salt River Meridian. Yavapai County, Arizona.

When Filed Return To:
Rock Production Technologies
4437 W. Mission Lane
Glendale, AZ. 85302-3823



LOCATION NOTICE FOR LODE MINING CLAIM

NOTICE IS HEREBY GIVEN that the HARBUSHKA # 29 BLM
Lode mining claim has been LOCATED DATE
By: ROCK PRODUCTION TECHNOLOGIES STAMP
4437 W. MISSION LANE HERE
GLENDALE, ARIZONA 85302-3823

The general course of this claim is NORTH TO SOUTH and it is situated in YAVAPAI County, Arizona. This claim is 1320 feet in length, and 520 feet in width.

This claim runs from the location monument on which this location notice is posted approximately 1320 feet in a SOUTHERLY, direction. To the SOUTH end line and 520 feet in a WESTERLY direction to the WEST end line. This

Claim is marked by six, monument. One at each corner and one at the center of each end line of the claim.

The location monument on which this notice is posted is situated within SECTION 32, TOWNSHIP 9 NORTH, RANGE 2 EAST.

From the Gila and Salt River Meridian, and this claim encompasses portions of the following quarter section(s), section (s).

Township and Range NW ¼ NE ¼ SW ¼ SE ¼ of SECTION 32, T9N. R2E, from the, Gila and Salt River, Meridian,

Arizona. The locality of this claim with reference to some natural object or permanent BLM monument and additional

Information (If any) concerning its locality are as follows: THE NORTHEAST CORNER of the claim is located 2 feet SOUTH and 2,080 feet WEST. From the, NORTH EAST BLM CORNER MONUMENT, of section 32, T9N. R2E, from the, Gile and Salt River Meridian.

YAVAPAI COUNTY, ARIZONA

DATED AND POSTED on the ground this 16 day of February, 2016

Brian J. Harbushka
623 680 8239
Operations Manager Member
Rock Production Technologies. LLC.
623 292 0970

RECEIVED
PLM AZ STATE OFFICE
2016 MAR 21 P 12:38
PHOENIX, ARIZONA

AMC437196

When Filed Return To:
Rock Production Technologies
4437 W. Mission Lane
Glendale, AZ. 85302-3823

1" = 1200'

MINING CLAIM MAP

15.75 Acreage

TOP NORTH

Lode (X) Placer ()

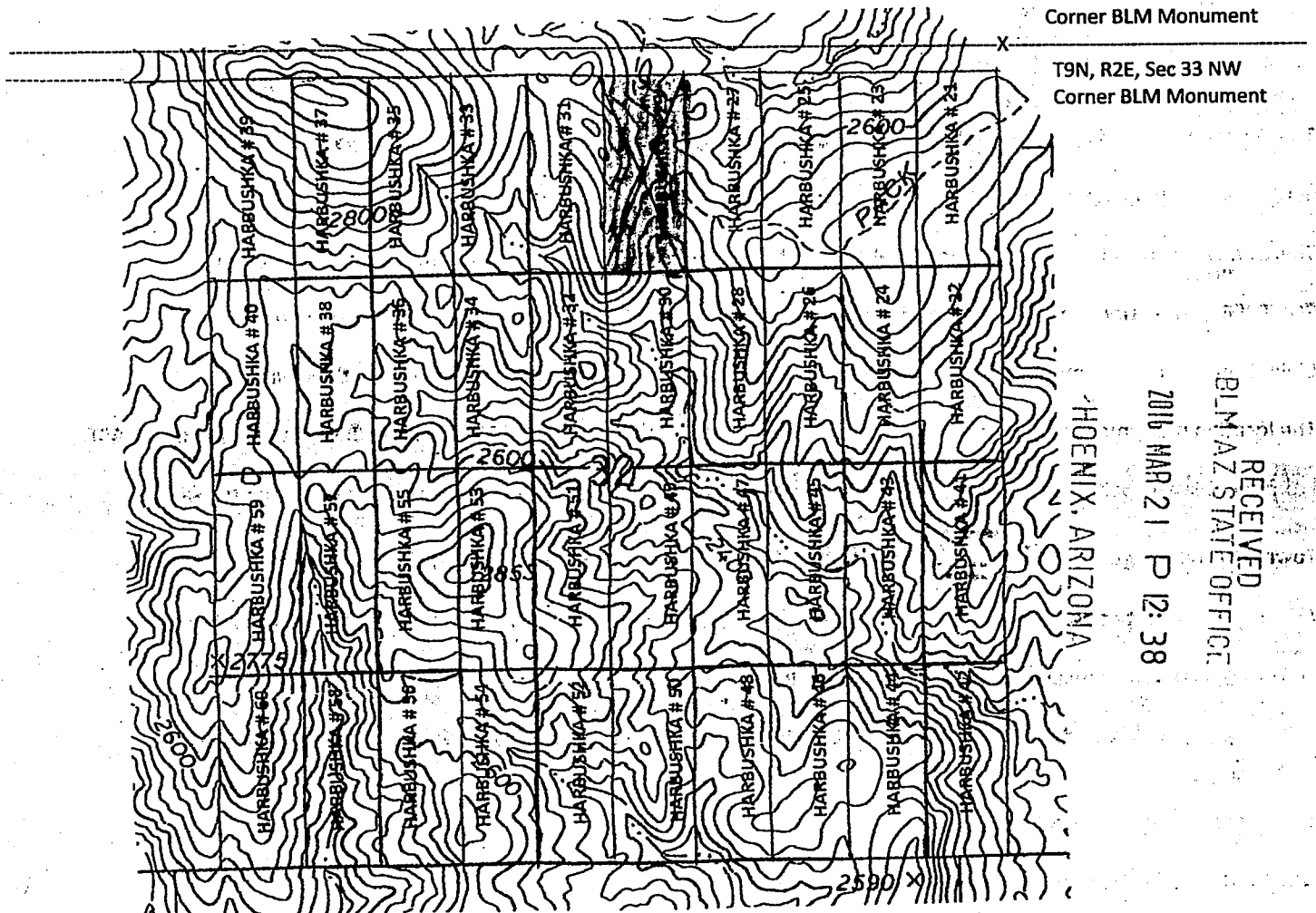
Latitude 34°5'05" Longitude 112°10'7"

T9N, R2E, Sec 32 NE

Corner BLM Monument

T9N, R2E, Sec 33 NW

Corner BLM Monument



1. The above map depicts the Harbushka # 29 Mining Claim which is located in Section 32. Township 9N. Range 2E. Gila and Salt River, Meridian, YAVAPAI, County, Arizona.
2. The Type of corner/center location monument used is as follows: 2" X 4' White PVC pipe with claim paper under red painted cap 2"
3. The bearing NE corner, Latitude 34°5'05 Longitude Degrees 112°10'30
4. The distances between claim corners are 520 feet, west from east, 1,320 feet, south from north
5. The northeast corner of the claim is located 2,080 feet west and 2 feet south from the north east corner BLM monument of Section 32. From the Gila and Salt River Meridian. Yavapai County, Arizona.

AMC437196

When Filed Return To:
Rock Production Technologies
4437 W. Mission Lane
Glendale, AZ. 85302-3823



LOCATION NOTICE FOR LODE MINING CLAIM

NOTICE IS HEREBY GIVEN that the HARBUSHKA # 30 BLM
Lode mining claim has been LOCATED DATE
STAMP
By: ROCK PRODUCTION TECHNOLOGIES HERE
4437 W. MISSION LANE
GLENDALE, ARIZONA 85302-3823

The general course of this claim is NORTH TO SOUTH and it is situated in YAVAPAI County, Arizona. This claim is 1320 feet in length, and 520 feet in width.

This claim runs from the location monument on which this location notice is posted approximately 1320 feet in a SOUTHERLY, direction. To the SOUTH end line and 520 feet in a WESTERLY direction to the WEST end line. This Claim is marked by six, monument. One at each corner and one at the center of each end line of the claim.

The location monument on which this notice is posted is situated within SECTION 32, TOWNSHIP 9 NORTH, RANGE 2 EAST.

From the Gila and Salt River Meridian, and this claim encompasses portions of the following quarter section(s), section (s).

Township and Range NW ¼ NE ¼ SW ¼ SE ¼ of SECTION 32. T9N. R2E, from the, Gila and Salt River, Meridian,

Arizona. The locality of this claim with reference to some natural object or permanent BLM monument and additional

Information (If any) concerning its locality are as follows: THE NORTHEAST CORNER of the claim is located 1,320 feet SOUTH and 2,080 feet WEST. From the, NORTH EAST BLM CORNER MONUMENT, of section 32, T9N. R2E, from the, Gile and Salt River Meridian.

YAVAPAI COUNTY, ARIZONA

DATED AND POSTED on the ground this 16 day of February, 2016

Brian J. Harbushka
623 680 8239
Operations Manager Member
Rock Production Technologies. LLC.
623 292 0970

RECEIVED
BLM AZ STATE OFFICE
2016 MAR 21 P 12: 38
PHOENIX, ARIZONA

AMC4371971

When Filed Return To:
Rock Production Technologies
4437 W. Mission Lane
Glendale, AZ. 85302-3823

1" = 1200'

MINING CLAIM MAP

15.75 Acreage

TOP NORTH

Lode (X) Placer ()

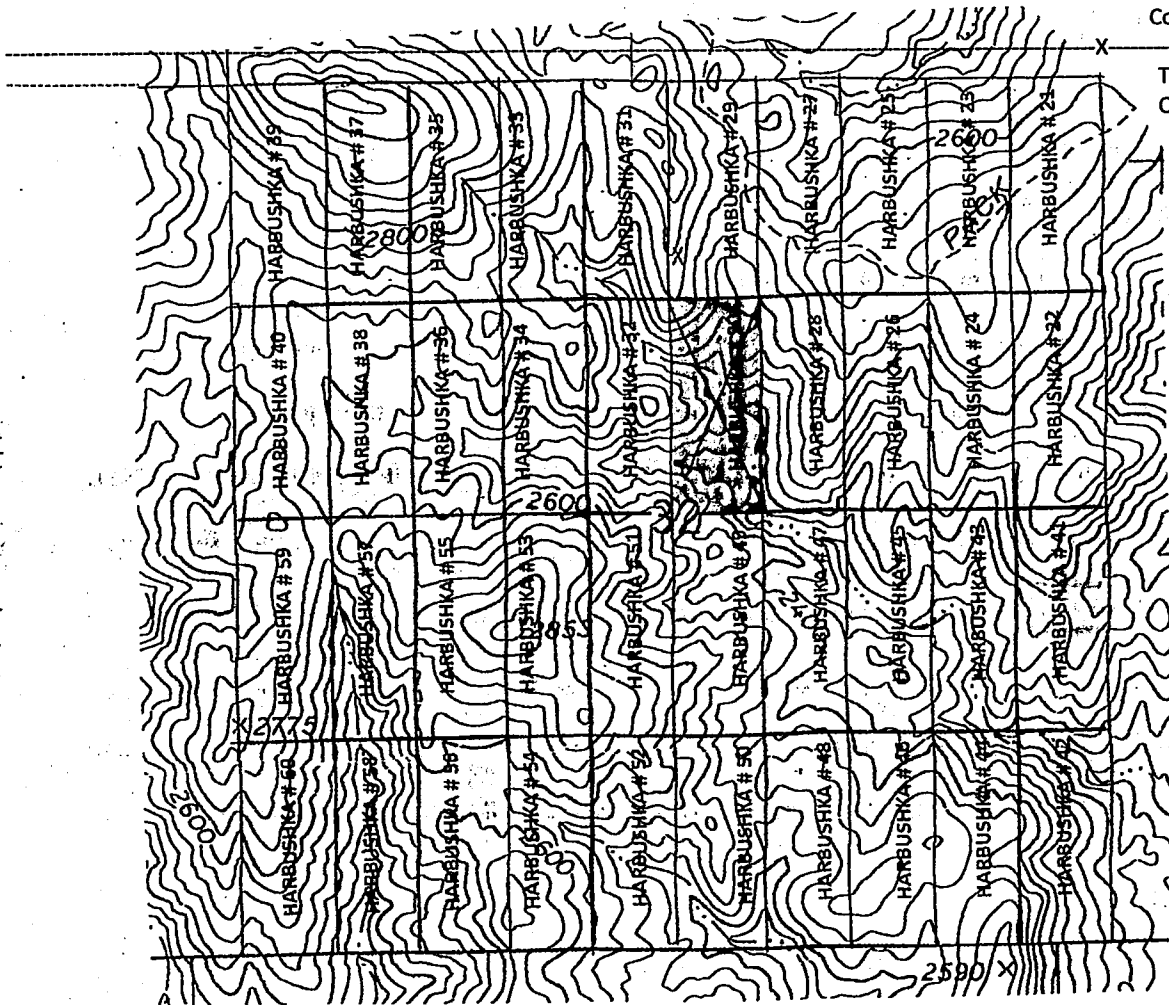
Latitude 34°5'05" Longitude 112°10'7"

T9N, R2E, Sec 32 NE

Corner BLM Monument

T9N, R2E, Sec 33 NW

Corner BLM Monument



HOENIX, ARIZONA

2016 MAR 21 P 12:38

RECEIVED
BLM AZ STATE OFFICE

AMC4371971

1. The above map depicts the Harbushka # 30 Mining Claim which is located in Section 32. Township 9N. Range 2E. Gila and Salt River, Meridian, YAVAPAI, County, Arizona.
2. The Type of corner/center location monument used is as follows: 2" X 4' White PVC pipe with claim paper under red painted cap 2"
3. The bearing NE corner, Latitude 34°4'51N Longitude Degrees 112°11'30W
4. The distances between claim corners are 520 feet, west from east, 1,320 feet, south from north
5. The northeast corner of the claim is located 2,080 feet west and 1,320 feet south from the north east corner BLM monument of Section 32. From the Gila and Salt River Meridian. Yavapai County, Arizona.

When Filed Return To:
Rock Production Technologies
4437 W. Mission Lane
Glendale, AZ. 85302-3823



LOCATION NOTICE FOR LODE MINING CLAIM

NOTICE IS HEREBY GIVEN that the HARBUSHKA # 31 BLM
Lode mining claim has been LOCATED DATE
STAMP

By: ROCK PRODUCTION TECHNOLOGIES
4437 W. MISSION LANE
GLENDALE, ARIZONA 85302-3823

HERE

The general course of this claim is NORTH TO SOUTH and it is situated in YAVAPAI County, Arizona. This claim is 1320 feet in length, and 520 feet in width.

This claim runs from the location monument on which this location notice is posted approximately 1320 feet in a SOUTHERLY, direction. To the SOUTH end line and 520 feet in a WESTERLY direction to the WEST end line. This Claim is marked by six, monument. One at each corner and one at the center of each end line of the claim.

The location monument on which this notice is posted is situated within SECTION 32, TOWNSHIP 9 NORTH, RANGE 2 EAST.

From the Gila and Salt River Meridian, and this claim encompasses portions of the following quarter section(s), section (s).

Township and Range **NW ¼ NE ¼ SW ¼ SE ¼** of SECTION 32. T9N. R2E, from the, Gila and Salt River, Meridian,

Arizona. The locality of this claim with reference to some natural object or permanent BLM monument and additional

Information (If any) concerning its locality are as follows: THE NORTHEAST CORNER of the claim is located 2 feet SOUTH and 2,600 feet WEST. From the, NORTH EAST BLM CORNER MONUMENT, of section 32, T9N. R2E, from the, Gile and Salt River Meridian.

YAVAPAI COUNTY, ARIZONA

DATED AND POSTED on the ground this 16 day of February, 2016

Brian J. Harbushka
623 680 8239
Operations Manager Member
Rock Production Technologies. LLC.
623 292 0970

RECEIVED
BLM AZ STATE OFFICE
2016 MAR 21 P 12:38
PHOENIX, ARIZONA

AMC437198

When Filed Return To:
Rock Production Technologies
4437 W. Mission Lane
Glendale, AZ. 85302-3823

1" = 1200'

MINING CLAIM MAP

15.75 Acreage

TOP NORTH

Lode (X) Placer ()

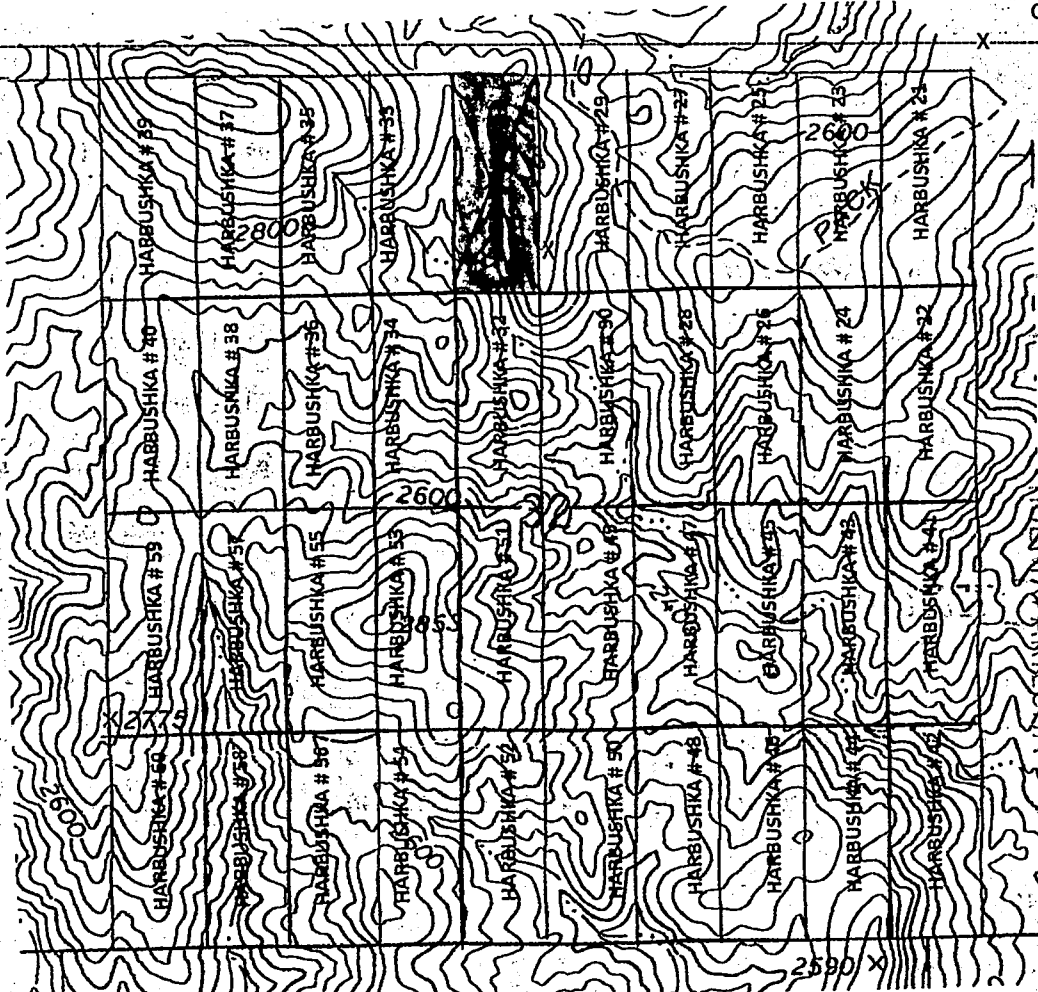
Latitude 34'5'05" Longitude 112'10'7"

T9N, R2E, Sec 32 NE

Corner BLM Monument

T9N, R2E, Sec 33 NW

Corner BLM Monument



PHOENIX ARIZONA

2016 MAR 21 P 12:38

RECEIVED
BLM AZ STATE OFFICE

AMC437198

1. The above map depicts the Harbushka # 31 Mining Claim which is located in Section 32. Township 9N. Range 2E. Gila and Salt River, Meridian, YAVAPAI, County, Arizona.
2. The Type of corner/center location monument used is as follows: 2" X 4' White PVC pipe with claim paper under red painted cap 2"
3. The bearing NE corner, Latitude 34'5'05 Longitude Degrees 112'10'37
4. The distances between claim corners are 520 feet, west from east, 1,320 feet, south from north
5. The northeast corner of the claim is located 2,600 feet west and 2 feet south from the north east corner BLM monument of Section 32. From the Gila and Salt River Meridian. Yavapai County, Arizona.

When Filed Return To:
Rock Production Technologies
4437 W. Mission Lane
Glendale, AZ. 85302-3823



LOCATION NOTICE FOR LODE MINING CLAIM

NOTICE IS HEREBY GIVEN that the HARBUSHKA # 32 BLM
Lode mining claim has been LOCATED DATE
STAMP
HERE

By: ROCK PRODUCTION TECHNOLOGIES
4437 W. MISSION LANE
GLENDALE, ARIZONA 85302-3823

The general course of this claim is NORTH TO SOUTH and it is situated in YAVAPAI County, Arizona. This claim is 1320 feet in length, and 520 feet in width.

This claim runs from the location monument on which this location notice is posted approximately 1320 feet in a SOUTHERLY, direction. To the SOUTH end line and 520 feet in a WESTERLY direction to the WEST end line. This Claim is marked by six, monument. One at each corner and one at the center of each end line of the claim.

The location monument on which this notice is posted is situated within SECTION 32, TOWNSHIP 9 NORTH, RANGE 2 EAST. From the Gila and Salt River Meridian, and this claim encompasses portions of the following quarter section(s), section (s).

Township and Range **NW ¼ NE ¼ SW ¼ SE ¼** of SECTION 32. T9N. R2E, from the, Gila and Salt River, Meridian, Arizona. The locality of this claim with reference to some natural object or permanent BLM monument and additional Information (If any) concerning its locality are as follows: THE NORTHEAST CORNER of the claim is located 1,320 feet SOUTH and 2,600 feet WEST. From the, **NORTH EAST BLM CORNER MONUMENT**, of section 32, T9N. R2E, from the, Gile and Salt River Meridian.

YAVAPAI COUNTY, ARIZONA

DATED AND POSTED on the ground this 16 day of February, 2016

Brian J. Harbushka
623 680 8239
Operations Manager Member
Rock Production Technologies. LLC.
623 292 0970

RECEIVED
PLM AZ STATE OFFICE
2016 MAR 21 P 12:38
PHOENIX, ARIZONA

AMC437199

When Filed Return To:
Rock Production Technologies
4437 W. Mission Lane
Glendale, AZ. 85302-3823

1" = 1200'

MINING CLAIM MAP

15.75 Acreage

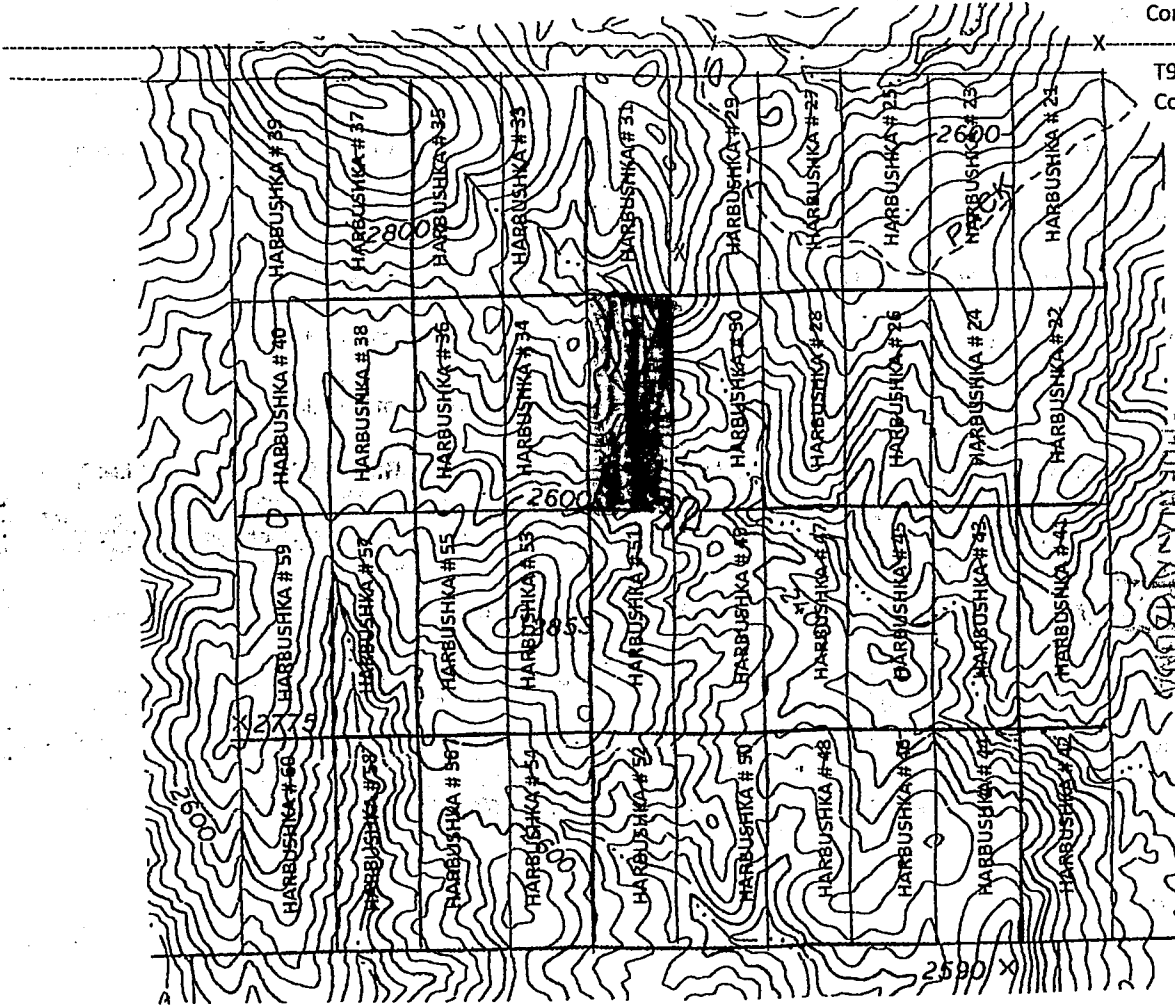
TOP NORTH

Lode (X) Placer ()

Latitude 34°5'05" Longitude 112°10'7"

T9N, R2E, Sec 32 NE
Corner BLM Monument

T9N, R2E, Sec 33 NW
Corner BLM Monument



RECEIVED
BLM AZ STATE OFFICE
2016 MAR 21 P 12:38

AMC437199

1. The above map depicts the Harbushka # 32 Mining Claim which is located in Section 32. Township 9N. Range 2E. Gila and Salt River, Meridian, YAVAPAI, County, Arizona.
2. The Type of corner/center location monument used is as follows: 2" X 4" White PVC pipe with claim paper under red painted cap 2"
3. The bearing NE corner, Latitude 34°4'51N Longitude Degrees 112°10'37W
4. The distances between claim corners are 520 feet, west from east, 1,320 feet, south from north
5. The northeast corner of the claim is located 2,600 feet west and 1,320 feet south from the north east corner BLM monument of Section 32. From the Gila and Salt River Meridian. Yavapai County, Arizona.

When Filed Return To:
Rock Production Technologies
4437 W. Mission Lane
Glendale, AZ. 85302-3823



LOCATION NOTICE FOR LODE MINING CLAIM

NOTICE IS HEREBY GIVEN that the HARBUSHKA # 33 BLM
Lode mining claim has been LOCATED DATE
STAMP
By: ROCK PRODUCTION TECHNOLOGIES HERE
4437 W. MISSION LANE
GLENDALE, ARIZONA 85302-3823

The general course of this claim is NORTH TO SOUTH and it is situated in YAVAPAI County, Arizona. This claim is 1320 feet in length, and 520 feet in width.

This claim runs from the location monument on which this location notice is posted approximately 1320 feet in a SOUTHERLY, direction. To the SOUTH end line and 520 feet in a WESTERLY direction to the WEST end line. This Claim is marked by six, monument. One at each corner and one at the center of each end line of the claim.

The location monument on which this notice is posted is situated within SECTION 32, TOWNSHIP 9 NORTH, RANGE 2 EAST.

From the Gila and Salt River Meridian, and this claim encompasses portions of the following quarter section(s), section (s).

Township and Range ~~NW 1/4~~ NE 1/4 SW 1/4 SE 1/4 of SECTION 32. T9N. R2E, from the, Gila and Salt River, Meridian,

Arizona. The locality of this claim with reference to some natural object or permanent BLM monument and additional

Information (If any) concerning its locality are as follows: THE NORTHEAST CORNER of the claim is located 2 feet SOUTH and

3,120 feet WEST. From the, NORTH EAST BLM CORNER MONUMENT, of section 32, T9N. R2E, from the, Gile and Salt River Meridian.

YAVAPAI COUNTY, ARIZONA

DATED AND POSTED on the ground this 16 day of February, 2016

Brian J. Harbushka
623 680 8239
Operations Manager Member
Rock Production Technologies. LLC.
623 292 0970

RECEIVED
PLM AZ STATE OFFICE
2016 MAR 21 P 12:38
PHOENIX, ARIZONA

AN C 4 3 1 2 0 0

When Filed Return To:
Rock Production Technologies
4437 W. Mission Lane
Glendale, AZ. 85302-3823

1" = 1200'

MINING CLAIM MAP

15.75 Acreage

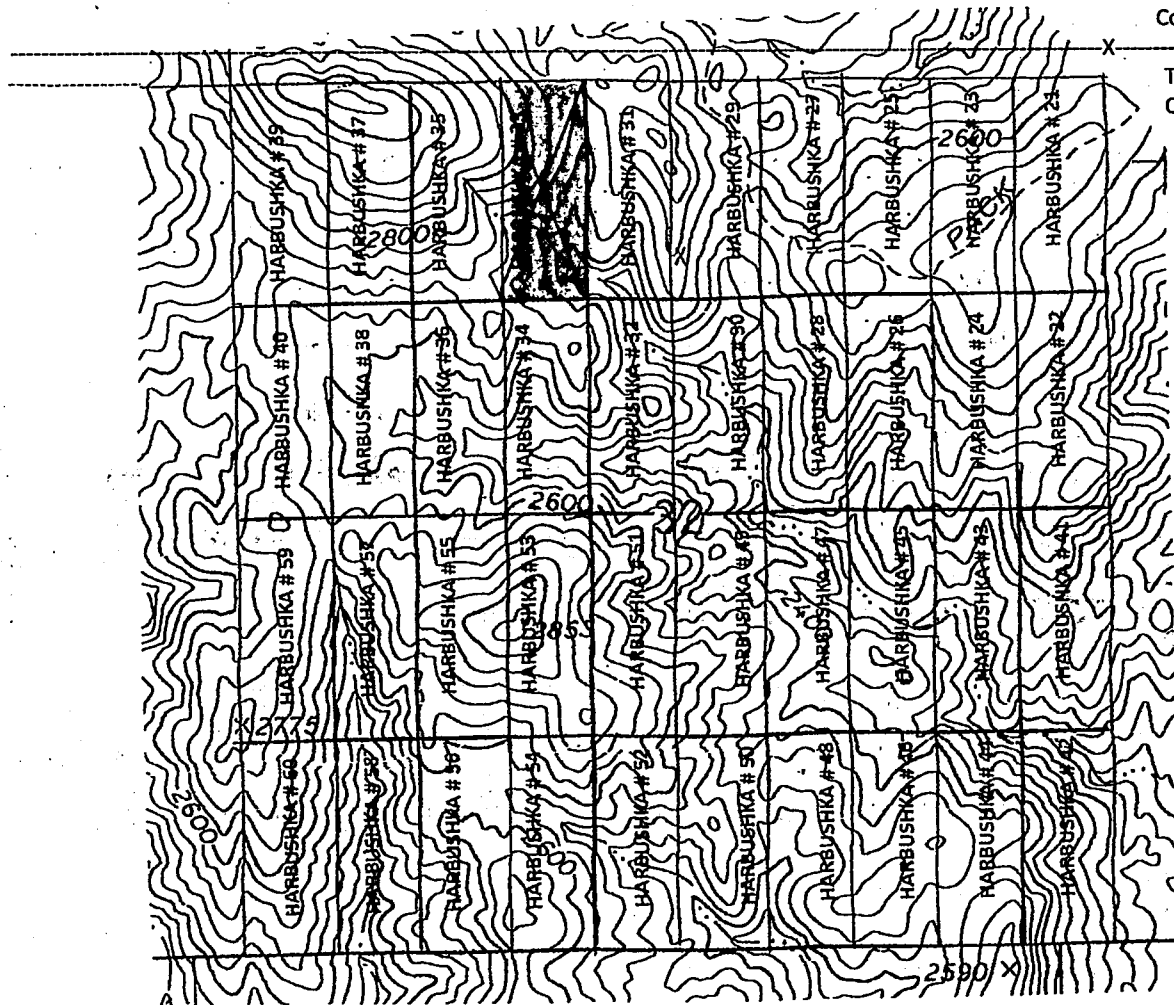
TOP NORTH

Lode (X) Placer ()

Latitude 34°5'05" Longitude 112°10'7"

T9N, R2E, Sec 32 NE
Corner BLM Monument

T9N, R2E, Sec 33 NW
Corner BLM Monument



HOENIX, ARIZONA

2016 MAR 21 P 12:38

RECEIVED
BLM AZ STATE OFFICE

AMC 437200

1. The above map depicts the Harbushka # 33 Mining Claim which is located in Section 32. Township 9N. Range 2E. Gila and Salt River, Meridian, YAVAPAI, County, Arizona.
2. The Type of corner/center location monument used is as follows: **2" X 4' White PVC pipe with claim paper under red painted cap 2"**
3. The bearing NE corner, Latitude 34°5'05 Longitude Degrees 112°10'44
4. The distances between claim corners are 520 feet, west from east, 1,320 feet, south from north
5. The northeast corner of the claim is located 3,120 feet west and 2 feet south from the north east corner BLM monument of Section 32. From the Gila and Salt River Meridian. Yavapai County, Arizona.

When Filed Return To:
Rock Production Technologies
4437 W. Mission Lane
Glendale, AZ. 85302-3823



LOCATION NOTICE FOR LODE MINING CLAIM

NOTICE IS HEREBY GIVEN that the HARBUSHKA # 34 BLM
Lode mining claim has been LOCATED DATE
STAMP
By: ROCK PRODUCTION TECHNOLOGIES HERE
4437 W. MISSION LANE
GLENDALE, ARIZONA 85302-3823

The general course of this claim is NORTH TO SOUTH and it is situated in YAVAPAI County, Arizona. This claim is 1320 feet in length, and 520 feet in width.

This claim runs from the location monument on which this location notice is posted approximately 1320 feet in a SOUTHERLY, direction. To the SOUTH end line and 520 feet in a WESTERLY direction to the WEST end line. This Claim is marked by six, monument. One at each corner and one at the center of each end line of the claim.

The location monument on which this notice is posted is situated within SECTION 32, TOWNSHIP 9 NORTH, RANGE 2 EAST.

From the Gila and Salt River Meridian, and this claim encompasses portions of the following quarter section(s), section (s).

Township and Range **NW ¼ NE ¼ SW ¼ SE ¼** of SECTION 32, T9N. R2E, from the, Gila and Salt River, Meridian,

Arizona. The locality of this claim with reference to some natural object or permanent BLM monument and additional

Information (If any) concerning its locality are as follows: THE NORTHEAST CORNER of the claim is located 1,320 feet SOUTH and

3,120 feet WEST. From the, NORTH EAST BLM CORNER MONUMENT, of section 32, T9N. R2E, from the, Gile and Salt River Meridian.

YAVAPAI COUNTY, ARIZONA

DATED AND POSTED on the ground this 16 day of February, 2016

Brian J. Harbushka
623 680 8239
Operations Manager Member
Rock Production Technologies, LLC.
623 292 0970

PHOENIX, ARIZONA

2016 MAR 21 P 12:38

RECEIVED
FLM AZ STATE OFFICE

AMC4372011

When Filed Return To:
Rock Production Technologies
4437 W. Mission Lane
Glendale, AZ. 85302-3823

1" = 1200'

MINING CLAIM MAP

15.75 Acreage

TOP NORTH

Lode (X) Placer ()

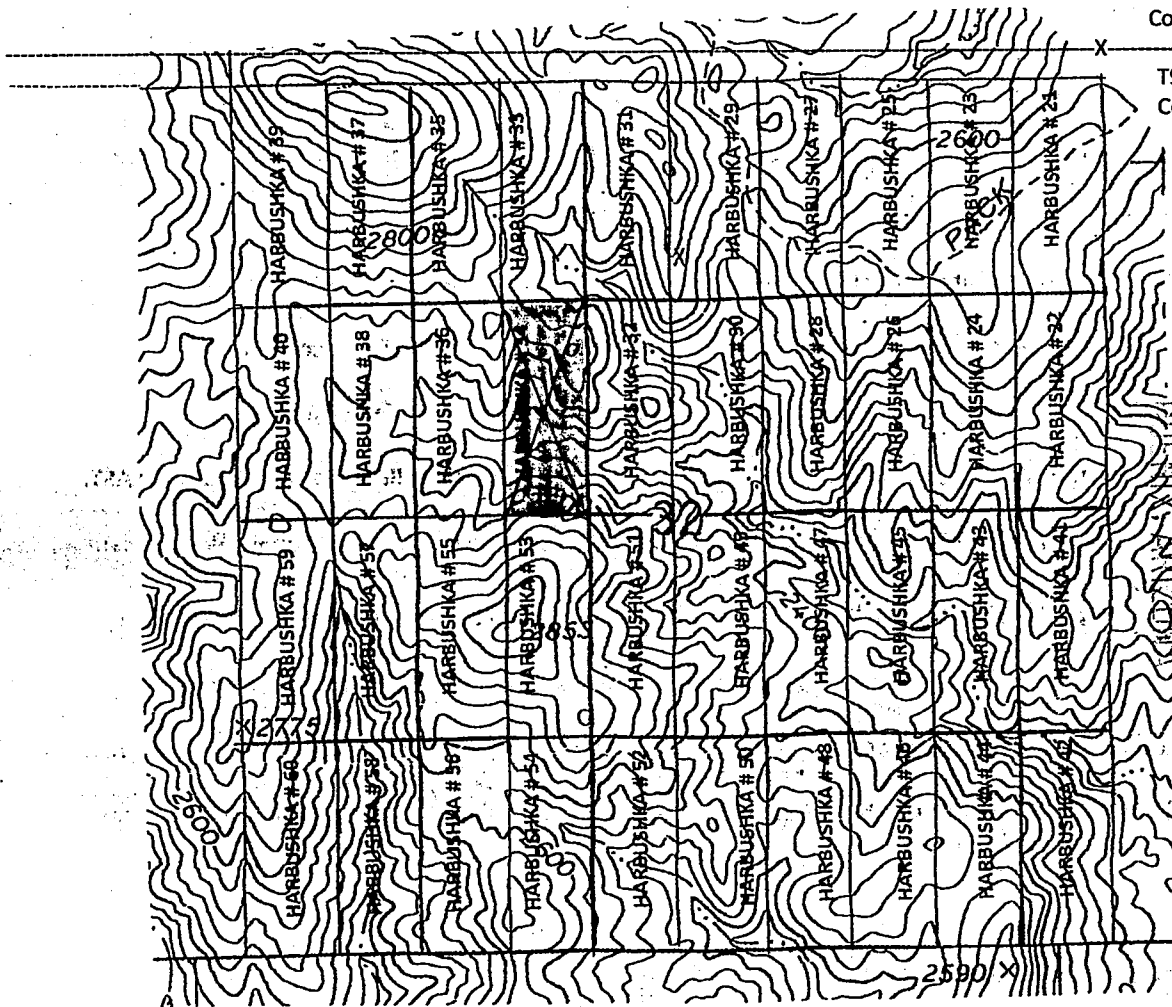
Latitude 34'5'05" Longitude 112'10'7"

T9N, R2E, Sec 32 NE

Corner BLM Monument

T9N, R2E, Sec 33 NW

Corner BLM Monument



RECEIVED
BLM AZ STATE OFFICE
2016 MAR 21 P 12:38

AMC 4372011

1. The above map depicts the Harbushka # 34 Mining Claim which is located in Section 32. Township 9N. Range 2E. Gila and Salt River, Meridian, YAVAPAI, County, Arizona.
2. The Type of corner/center location monument used is as follows: 2" X 4' White PVC pipe with claim paper under red painted cap 2"
3. The bearing NE corner, Latitude 34'4'51N Longitude Degrees 112'10'44W
4. The distances between claim corners are 520 feet, west from east, 1,320 feet, south from north
5. The northeast corner of the claim is located 3,120 feet west and 1,320 feet south from the north east corner BLM monument of Section 32. From the Gila and Salt River Meridian. Yavapai County, Arizona.

When Filed Return To:
Rock Production Technologies
4437 W. Mission Lane
Glendale, AZ. 85302-3823



LOCATION NOTICE FOR LODE MINING CLAIM

NOTICE IS HEREBY GIVEN that the HARBUSHKA # 35 BLM
Lode mining claim has been LOCATED DATE
STAMP
HERE

By: ROCK PRODUCTION TECHNOLOGIES
4437 W. MISSION LANE
GLENDALE, ARIZONA 85302-3823

The general course of this claim is NORTH TO SOUTH and it is situated in YAVAPAI County, Arizona. This claim is 1320 feet in length, and 520 feet in width.

This claim runs from the location monument on which this location notice is posted approximately 1320 feet in a SOUTHERLY, direction. To the SOUTH end line and 520 feet in a WESTERLY direction to the WEST end line. This Claim is marked by six, monument. One at each corner and one at the center of each end line of the claim.

The location monument on which this notice is posted is situated within SECTION 32, TOWNSHIP 9 NORTH, RANGE 2 EAST.

From the Gila and Salt River Meridian, and this claim encompasses portions of the following quarter section(s), section (s).

Township and Range **NW ¼ NE ¼ SW ¼ SE ¼** of SECTION 32. T9N. R2E, from the, Gila and Salt River, Meridian,

Arizona. The locality of this claim with reference to some natural object or permanent BLM monument and additional

Information (if any) concerning its locality are as follows: THE NORTHEAST CORNER of the claim is located 2 feet SOUTH and 3,640feet WEST. From the, NORTH EAST BLM CORNER MONUMENT, of section 32, T9N. R2E, from the, Gile and Salt River Meridian.

YAVAPAI COUNTY, ARIZONA

DATED AND POSTED on the ground this 16 day of February, 2016

Brian J. Harbushka
623 680 8239
Operations Manager Member
Rock Production Technologies. LLC.
623 292 0970

RECEIVED
BLM AZ STATE OFFICE
2016 MAR 21 P 12:38
PHOENIX, ARIZONA

AN0437202

When Filed Return To:
Rock Production Technologies
4437 W. Mission Lane
Glendale, AZ. 85302-3823

1" = 1200'

MINING CLAIM MAP

TOP NORTH

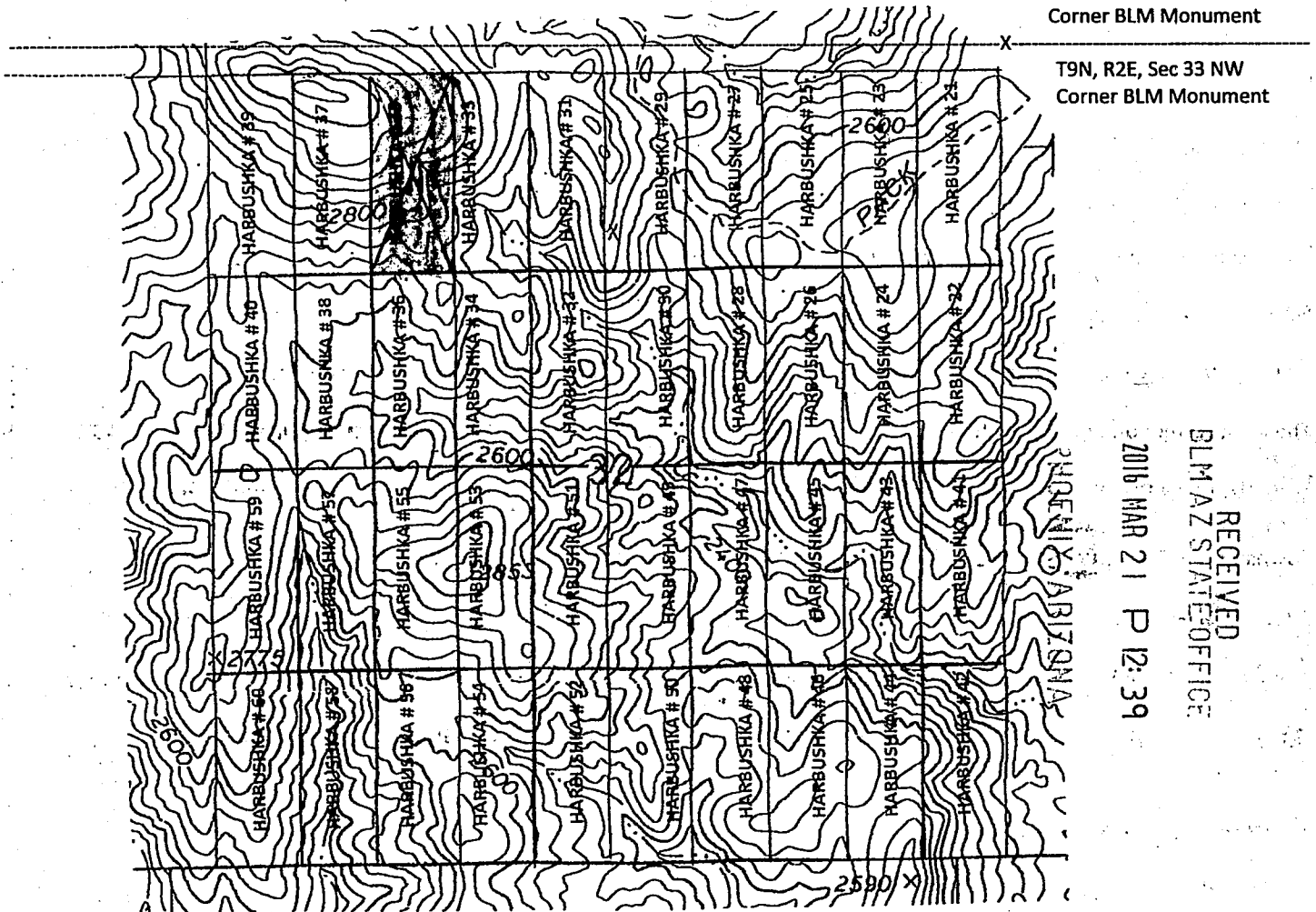
Lode (X) Placer ()

15.75 Acreage

Latitude 34'5'05" Longitude 112'10'7"

T9N, R2E, Sec 32 NE
Corner BLM Monument

T9N, R2E, Sec 33 NW
Corner BLM Monument



RECEIVED
BLM AZ STATE OFFICE
2016 MAR 21 P 12:39

AHC437202

1. The above map depicts the Harbushka # 35 Mining Claim which is located in Section 32. Township 9N. Range 2E. Gila and Salt River, Meridian, YAVAPAI, County, Arizona.
2. The Type of corner/center location monument used is as follows: 2" X 4' White PVC pipe with claim paper under red painted cap 2"
3. The bearing NE corner, Latitude 34'5'05 Longitude Degrees 112'10'50
4. The distances between claim corners are 520 feet, west from east, 1,320 feet, south from north
5. The northeast corner of the claim is located 3,640 feet west and 2 feet south from the north east corner BLM monument of Section 32. From the Gila and Salt River Meridian. Yavapai County, Arizona.

When Filed Return To:
Rock Production Technologies
4437 W. Mission Lane
Glendale, AZ. 85302-3823



LOCATION NOTICE FOR LODE MINING CLAIM

NOTICE IS HEREBY GIVEN that the HARBUSHKA # 36 BLM
Lode mining claim has been LOCATED DATE
By: ROCK PRODUCTION TECHNOLOGIES STAMP
4437 W. MISSION LANE HERE
GLENDALE, ARIZONA 85302-3823

The general course of this claim is NORTH TO SOUTH and it is situated in YAVAPAI County, Arizona. This claim is 1320 feet in length, and 520 feet in width.

This claim runs from the location monument on which this location notice is posted approximately 1320 feet in a SOUTHERLY, direction. To the SOUTH end line and 520 feet in a WESTERLY direction to the WEST end line. This

Claim is marked by six, monument. One at each corner and one at the center of each end line of the claim.

The location monument on which this notice is posted is situated within SECTION 32, TOWNSHIP 9 NORTH, RANGE 2 EAST.

From the Gila and Salt River Meridian, and this claim encompasses portions of the following quarter section(s), section (s).

Township and Range **NW ¼ NE ¼ SW ¼ SE ¼** of SECTION 32. T9N. R2E, from the, Gila and Salt River, Meridian, Arizona. The locality of this claim with reference to some natural object or permanent BLM monument and additional

Information (if any) concerning its locality are as follows: THE NORTHEAST CORNER of the claim is located 1,320 feet SOUTH and 3,640 feet WEST. From the, NORTH EAST BLM CORNER MONUMENT, of section 32, T9N. R2E, from the, Gile and Salt River Meridian.

YAVAPAI COUNTY, ARIZONA

DATED AND POSTED on the ground this 16 day of February, 2016

Brian J. Harbushka
623 680 8239

Operations Manager Member
Rock Production Technologies. LLC.
623 292 0970

HOENIX, ARIZONA

2016 MAR 21 P 12:39

RECEIVED
BLM AZ STATE OFFICE

ANC437203

When Filed Return To:
Rock Production Technologies
4437 W. Mission Lane
Glendale, AZ. 85302-3823

1" = 1200'

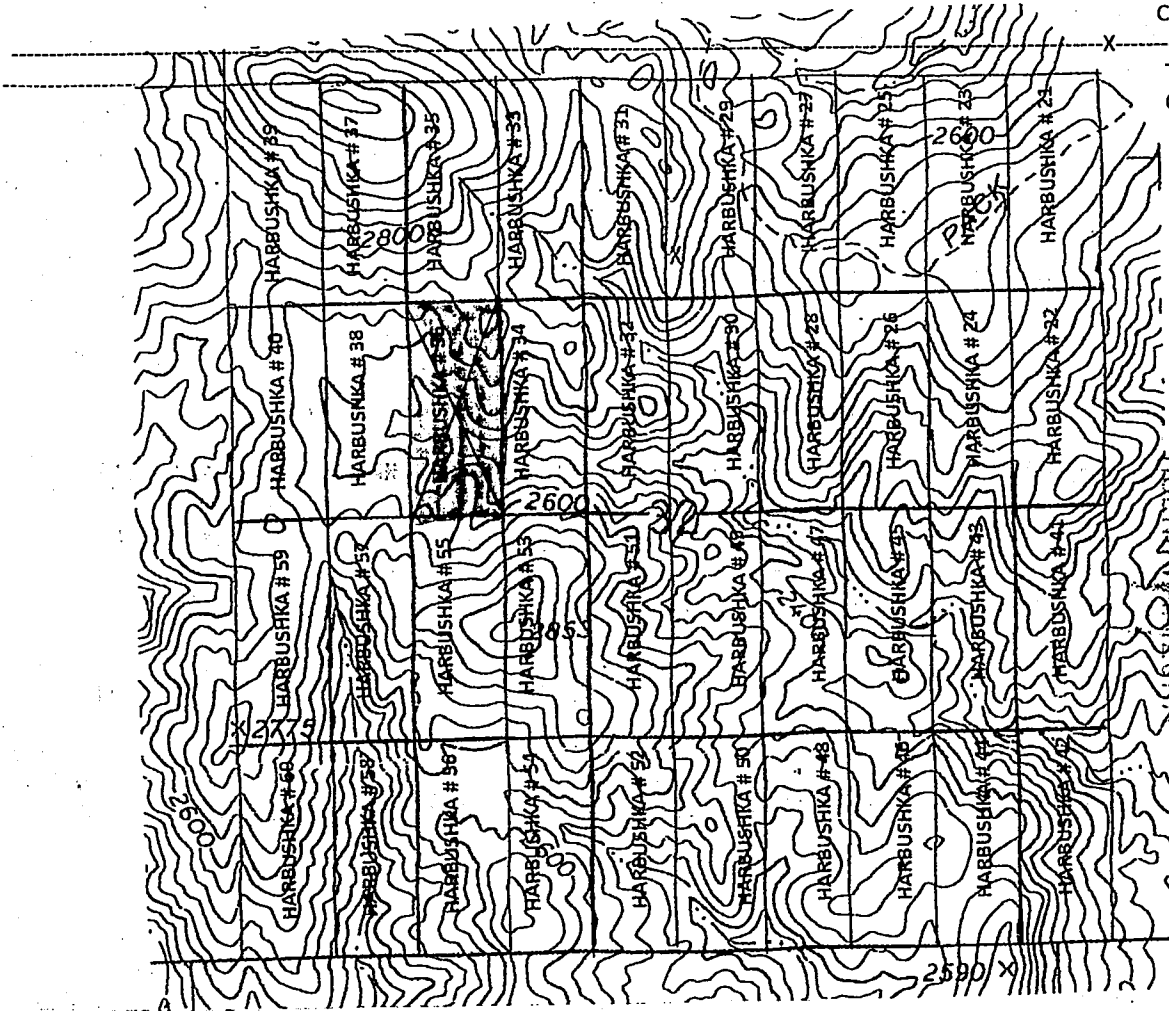
MINING CLAIM MAP
TOP NORTH

15.75 Acreage

Lode (X) Placer ()

Latitude 34°5'05" Longitude 112°10'7"
T9N, R2E, Sec 32 NE
Corner BLM Monument

T9N, R2E, Sec 33 NW
Corner BLM Monument



RECEIVED
DLM AZ STATE OFFICE
2016 MAR 21 P 12:39

AMC 437203

1. The above map depicts the Harbushka # 36 Mining Claim which is located in Section 32. Township 9N. Range 2E. Gila and Salt River, Meridian, YAVAPAI, County, Arizona.
2. The Type of corner/center location monument used is as follows: 2" X 4" White PVC pipe with claim paper under red painted cap 2"
3. The bearing NE corner, Latitude 34°4'51N Longitude Degrees 112°10'50W
4. The distances between claim corners are 520 feet, west from east, 1,320 feet, south from north
5. The northeast corner of the claim is located 3,640 feet west and 1,320 feet south from the north east corner BLM monument of Section 32. From the Gila and Salt River Meridian. Yavapai County, Arizona.

When Filed Return To:
Rock Production Technologies
4437 W. Mission Lane
Glendale, AZ. 85302-3823



LOCATION NOTICE FOR LODE MINING CLAIM

NOTICE IS HEREBY GIVEN that the HARBUSHKA # 37 BLM
Lode mining claim has been LOCATED DATE
STAMP
HERE

By: ROCK PRODUCTION TECHNOLOGIES
4437 W. MISSION LANE
GLENDALE, ARIZONA 85302-3823

The general course of this claim is NORTH TO SOUTH and it is situated in YAVAPAI County, Arizona. This claim is 1320 feet in length, and 520 feet in width.

This claim runs from the location monument on which this location notice is posted approximately 1320 feet in a SOUTHERLY, direction. To the SOUTH end line and 520 feet in a WESTERLY direction to the WEST end line. This Claim is marked by six, monument. One at each corner and one at the center of each end line of the claim.

The location monument on which this notice is posted is situated within SECTION 32, TOWNSHIP 9 NORTH, RANGE 2 EAST. From the Gila and Salt River Meridian, and this claim encompasses portions of the following quarter section(s), section (s).

Township and Range **NW ¼ NE ¼ SW ¼ SE ¼** of SECTION 32. T9N. R2E, from the, Gila and Salt River, Meridian, Arizona. The locality of this claim with reference to some natural object or permanent BLM monument and additional Information (If any) concerning its locality are as follows: THE NORTHEAST CORNER of the claim is located 2 feet SOUTH and 4,160 feet WEST. From the, NORTH EAST BLM CORNER MONUMENT, of section 32, T9N. R2E, from the, Gile and Salt River Meridian.

YAVAPAI COUNTY, ARIZONA

DATED AND POSTED on the ground this 16 day of February, 2016

Brian J. Harbushka
623 680 8239
Operations Manager Member
Rock Production Technologies. LLC.
623 292 0970

PHOENIX, ARIZONA

2016 MAR 21 P 12: 39

RECEIVED
BLM AZ STATE OFFICE

AMC437204

When Filed Return To:
Rock Production Technologies
4437 W. Mission Lane
Glendale, AZ. 85302-3823

1" = 1200'

MINING CLAIM MAP
TOP NORTH

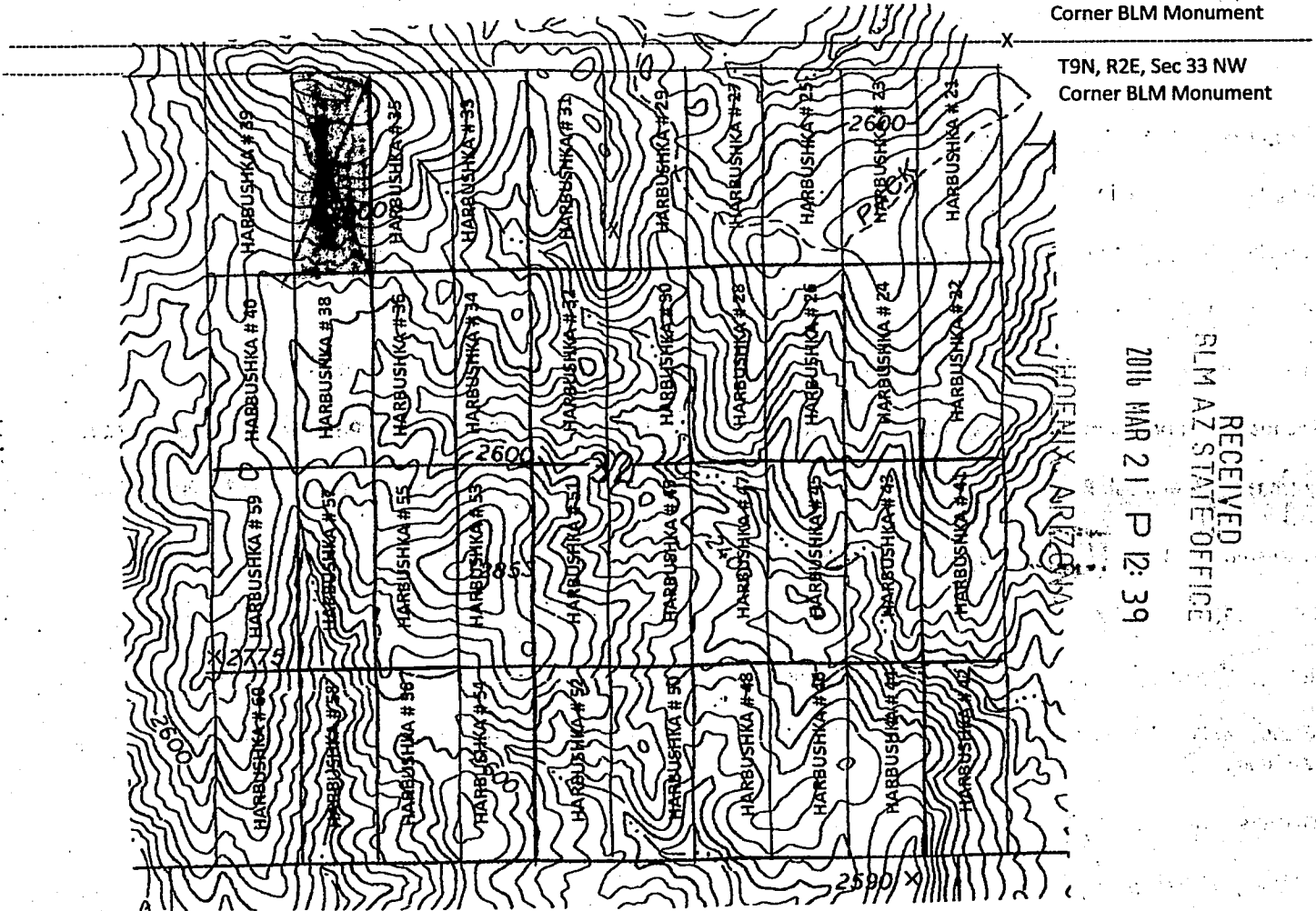
15.75 Acreage

Lode (X) Placer ()

Latitude 34°5'05" Longitude 112°10'7"

T9N, R2E, Sec 32 NE
Corner BLM Monument

T9N, R2E, Sec 33 NW
Corner BLM Monument



RECEIVED
BLM AZ STATE OFFICE
2016 MAR 21 P 12:39
AMC431204

1. The above map depicts the Harbushka # 37 Mining Claim which is located in Section 32. Township 9N. Range 2E. Gila and Salt River, Meridian, YAVAPAI, County, Arizona.
2. The Type of corner/center location monument used is as follows: 2" X 4' White PVC pipe with claim paper under red painted cap 2"
3. The bearing NE corner, Latitude 34°5'05 Longitude Degrees 112°10'56
4. The distances between claim corners are 520 feet, west from east, 1,320 feet, south from north
5. The northeast corner of the claim is located 4,160 feet west and 2 feet south from the north east corner BLM monument of Section 32. From the Gila and Salt River Meridian. Yavapai County, Arizona.

When Filed Return To:
Rock Production Technologies
4437 W. Mission Lane
Glendale, AZ. 85302-3823



LOCATION NOTICE FOR LODE MINING CLAIM

NOTICE IS HEREBY GIVEN that the HARBUSHKA # 38 BLM
Lode mining claim has been LOCATED DATE
By: ROCK PRODUCTION TECHNOLOGIES STAMP
4437 W. MISSION LANE HERE
GLENDALE, ARIZONA 85302-3823

The general course of this claim is NORTH TO SOUTH and it is situated in YAVAPAI County, Arizona. This claim is 1320 feet in length, and 520 feet in width.

This claim runs from the location monument on which this location notice is posted approximately 1320 feet in a SOUTHERLY, direction. To the SOUTH end line and 520 feet in a WESTERLY direction to the WEST end line. This Claim is marked by six, monument. One at each corner and one at the center of each end line of the claim.

The location monument on which this notice is posted is situated within SECTION 32, TOWNSHIP 9 NORTH, RANGE 2 EAST.

From the Gila and Salt River Meridian, and this claim encompasses portions of the following quarter section(s), section (s).


Township and Range **NW ¼ NE ¼ SW ¼ SE ¼** of SECTION 32. T9N. R2E, from the, Gila and Salt River, Meridian,

Arizona. The locality of this claim with reference to some natural object or permanent BLM monument and additional

Information (If any) concerning its locality are as follows: THE NORTHEAST CORNER of the claim is located 1,320 feet SOUTH and 4,160 feet WEST. From the, NORTH EAST BLM CORNER MONUMENT, of section 32, T9N. R2E, from the, Gile and Salt River Meridian.

YAVAPAI COUNTY, ARIZONA

DATED AND POSTED on the ground this 16 day of February, 2016


Brian J. Harbushka
623 680 8239
Operations Manager Member
Rock Production Technologies. LLC.
623 292 0970

RECEIVED
BLM AZ STATE OFFICE
2016 MAR 21 P 12:39
HOENIX, ARIZONA

AMC437205

When Filed Return To:
Rock Production Technologies
4437 W. Mission Lane
Glendale, AZ. 85302-3823

1" = 1200'

MINING CLAIM MAP
TOP NORTH

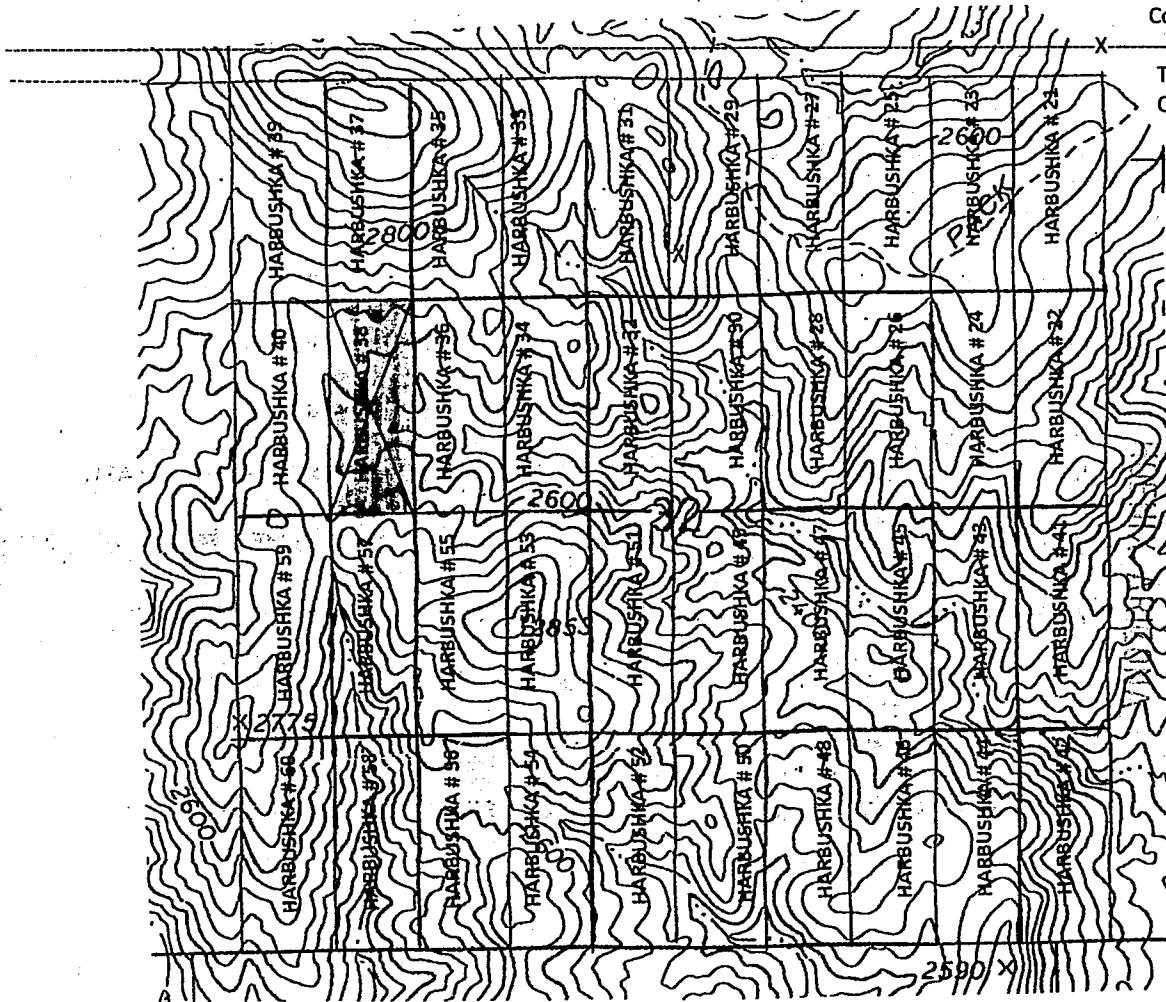
15.75 Acreage

Lode (X) Placer ()

Latitude 34°5'05" Longitude 112°10'7"

T9N, R2E, Sec 32 NE
Corner BLM Monument

T9N, R2E, Sec 33 NW
Corner BLM Monument



RECEIVED
BLM AZ STATE OFFICE
2016 MAR 21 P 12:39
AMC437205

1. The above map depicts the Harbushka # 38 Mining Claim which is located in Section 32. Township 9N. Range 2E. Gila and Salt River, Meridian, YAVAPAI, County, Arizona.
2. The Type of corner/center location monument used is as follows: 2" X 4' White PVC pipe with claim paper under red painted cap 2"
3. The bearing NE corner, Latitude 34°4'51N Longitude Degrees 112°10'56W
4. The distances between claim corners are 520 feet, west from east, 1,320 feet, south from north
5. The northeast corner of the claim is located 4,160 feet west and 1,320 feet south from the north east corner BLM monument of Section 32. From the Gila and Salt River Meridian. Yavapai County, Arizona.

When Filed Return To:
Rock Production Technologies
4437 W. Mission Lane
Glendale, AZ. 85302-3823



LOCATION NOTICE FOR LODE MINING CLAIM

NOTICE IS HEREBY GIVEN that the HARBUSHKA # 39 BLM
Lode mining claim has been LOCATED DATE
STAMP
HERE

By: ROCK PRODUCTION TECHNOLOGIES
4437 W. MISSION LANE
GLENDALE, ARIZONA 85302-3823

The general course of this claim is NORTH TO SOUTH and it is situated in YAVAPAI County, Arizona. This claim is 1320 feet in length, and 520 feet in width.

This claim runs from the location monument on which this location notice is posted approximately 1320 feet in a SOUTHERLY, direction. To the SOUTH end line and 520 feet in a WESTERLY direction to the WEST end line. This Claim is marked by six, monument. One at each corner and one at the center of each end line of the claim.

The location monument on which this notice is posted is situated within SECTION 32, TOWNSHIP 9 NORTH, RANGE 2 EAST. From the Gila and Salt River Meridian, and this claim encompasses portions of the following quarter section(s), section (s).

Township and Range **NW ¼ NE ¼ SW ¼ SE ¼** of SECTION 32. T9N. R2E, from the, Gila and Salt River, Meridian, Arizona. The locality of this claim with reference to some natural object or permanent BLM monument and additional

Information (If any) concerning its locality are as follows: THE NORTHEAST CORNER of the claim is located 2 feet SOUTH and 4,680 feet WEST. From the, NORTH EAST BLM CORNER MONUMENT, of section 32, T9N. R2E, from the, Gile and Salt River Meridian.

YAVAPAI COUNTY, ARIZONA

DATED AND POSTED on the ground this 16 day of February, 2016

Brian J. Harbushka
623 680 8239
Operations Manager Member
Rock Production Technologies. LLC.
623 292 0970

RECEIVED
BLM AZ STATE OFFICE
2016 MAR 21 P 12:39
PHOENIX, ARIZONA

AMC437206

When Filed Return To:
Rock Production Technologies
4437 W. Mission Lane
Glendale, AZ. 85302-3823

1" = 1200'

MINING CLAIM MAP
TOP NORTH

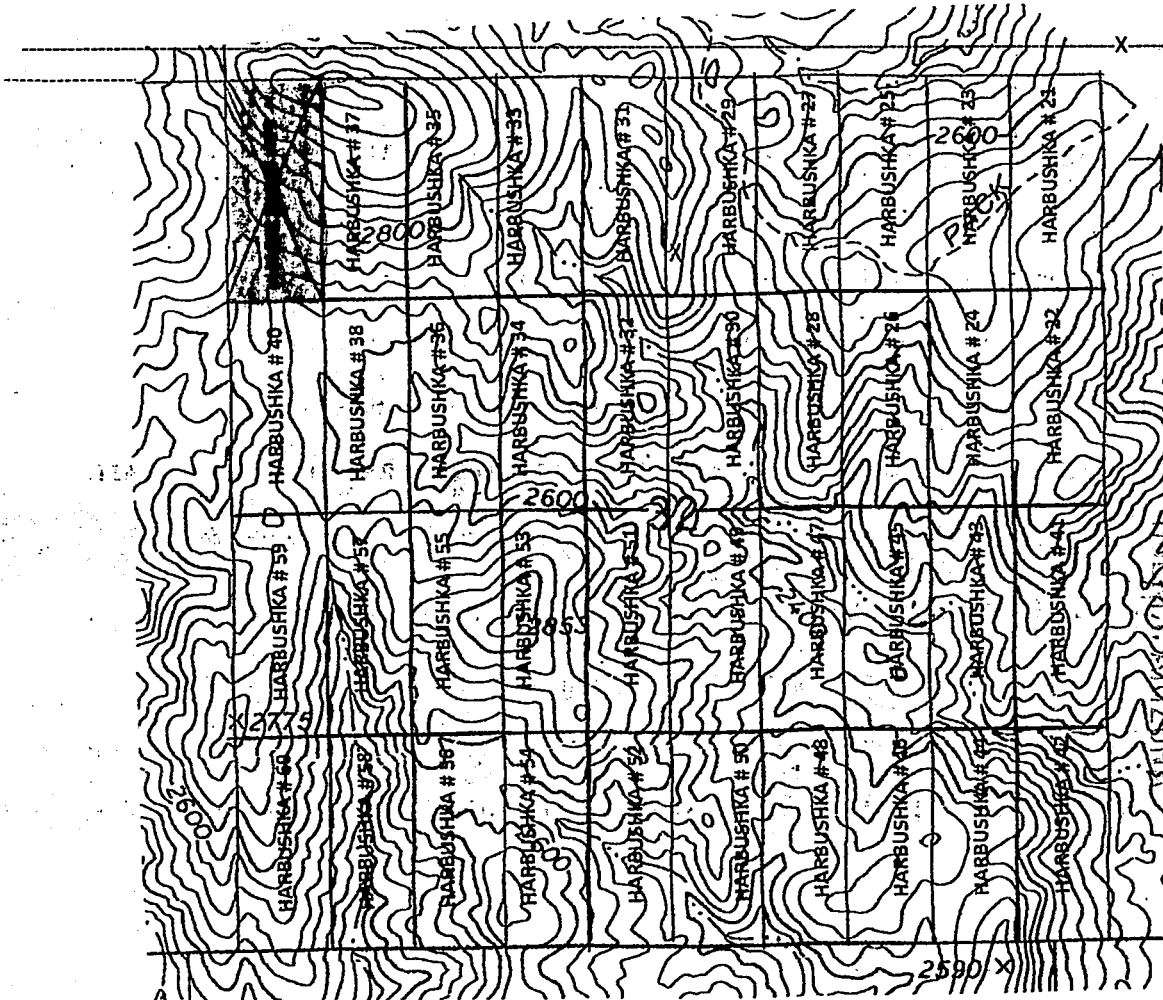
15.75 Acreage

Lode (X) Placer ()

Latitude 34°5'05" Longitude 112°10'7"

T9N, R2E, Sec 32 NE
Corner BLM Monument

T9N, R2E, Sec 33 NW
Corner BLM Monument



RECEIVED
BLM AZ STATE OFFICE
2016 MAR 21 P 12: 39
AMC431206

1. The above map depicts the Harbushka # 39 Mining Claim which is located in Section 32. Township 9N. Range 2E. Gila and Salt River, Meridian, YAVAPAI, County, Arizona.
2. The Type of corner/center location monument used is as follows: 2" X 4' White PVC pipe with claim paper under red painted cap 2"
3. The bearing NE corner, Latitude 34°5'05" Longitude Degrees 112°11'02"
4. The distances between claim corners are 520 feet, west from east, 1,320 feet, south from north
5. The northeast corner of the claim is located 4,680 feet west and 2 feet south from the north east corner BLM monument of Section 32. From the Gila and Salt River Meridian. Yavapai County, Arizona.

When Filed Return To:
Rock Production Technologies
4437 W. Mission Lane
Glendale, AZ. 85302-3823



LOCATION NOTICE FOR LODE MINING CLAIM

NOTICE IS HEREBY GIVEN that the HARBUSHKA # 40 BLM
Lode mining claim has been LOCATED DATE
STAMP
By: ROCK PRODUCTION TECHNOLOGIES HERE
4437 W. MISSION LANE
GLENDALE, ARIZONA 85302-3823

The general course of this claim is NORTH TO SOUTH and it is situated in YAVAPAI County, Arizona. This claim is 1320 feet in length, and 520 feet in width.

This claim runs from the location monument on which this location notice is posted approximately 1320 feet in a SOUTHERLY, direction. To the SOUTH end line and 520 feet in a WESTERLY direction to the WEST end line. This Claim is marked by six, monument. One at each corner and one at the center of each end line of the claim.

The location monument on which this notice is posted is situated within SECTION 32, TOWNSHIP 9 NORTH, RANGE 2 EAST. From the Gila and Salt River Meridian, and this claim encompasses portions of the following quarter section(s), section (s).

Township and Range **NW ¼ NE ¼ SW ¼ SE ¼** of SECTION 32. T9N. R2E, from the, Gila and Salt River, Meridian, Arizona. The locality of this claim with reference to some natural object or permanent BLM monument and additional Information (If any) concerning its locality are as follows: THE NORTHEAST CORNER of the claim is located 1,320 feet SOUTH and 4,680 feet WEST. From the, **NORTH EAST BLM CORNER MONUMENT**, of section 32, T9N. R2E, from the, Gile and Salt River Meridian.

YAVAPAI COUNTY, ARIZONA

DATED AND POSTED on the ground this 16 day of February, 2016

Brian J. Harbushka
623 680 8239
Operations Manager Member
Rock Production Technologies. LLC.
623 292 0970

RECEIVED
BLM AZ STATE OFFICE
2016 MAR 21 P 12:39
HOENIX, ARIZONA

AMC437207

When Filed Return To:
Rock Production Technologies
4437 W. Mission Lane
Glendale, AZ. 85302-3823



LOCATION NOTICE FOR LODE MINING CLAIM

NOTICE IS HEREBY GIVEN that the HARBUSHKA # 41 BLM
Lode mining claim has been LOCATED DATE
By: ROCK PRODUCTION TECHNOLOGIES STAMP
4437 W. MISSION LANE HERE
GLENDALE, ARIZONA 85302-3823

The general course of this claim is NORTH TO SOUTH and it is situated in YAVAPAI County, Arizona. This claim is 1320 feet in length, and 520 feet in width.

This claim runs from the location monument on which this location notice is posted approximately 1320 feet in a SOUTHERLY, direction. To the SOUTH end line and 520 feet in a WESTERLY direction to the WEST end line. This Claim is marked by six, monument. One at each corner and one at the center of each end line of the claim.

The location monument on which this notice is posted is situated within SECTION 32, TOWNSHIP 9 NORTH, RANGE 2 EAST.

From the Gila and Salt River Meridian, and this claim encompasses portions of the following quarter section(s), section (s).

Township and Range NW ¼ NE ¼ SW ¼ SE ¼ of SECTION 32. T9N. R2E, from the, Gila and Salt River, Meridian, Arizona. The locality of this claim with reference to some natural object or permanent BLM monument and additional Information (If any) concerning its locality are as follows: THE NORTHEAST CORNER of the claim is located 2,640 feet SOUTH and 2 feet WEST. From the, NORTH EAST BLM CORNER MONUMENT, of section 32, T9N. R2E, from the, Gile and Salt River Meridian.

YAVAPAI COUNTY, ARIZONA

DATED AND POSTED on the ground this 16 day of February, 2016

Brian J. Harbushka
623 680 8239
Operations Manager Member
Rock Production Technologies. LLC.
623 292 0970

RECEIVED
BLM AZ STATE OFFICE
2016 MAR 21 P 12:39
PHOENIX, ARIZONA

AMC437208

When Filed Return To:
Rock Production Technologies
4437 W. Mission Lane
Glendale, AZ. 85302-3823

1" = 1200'

MINING CLAIM MAP

15.75 Acreage

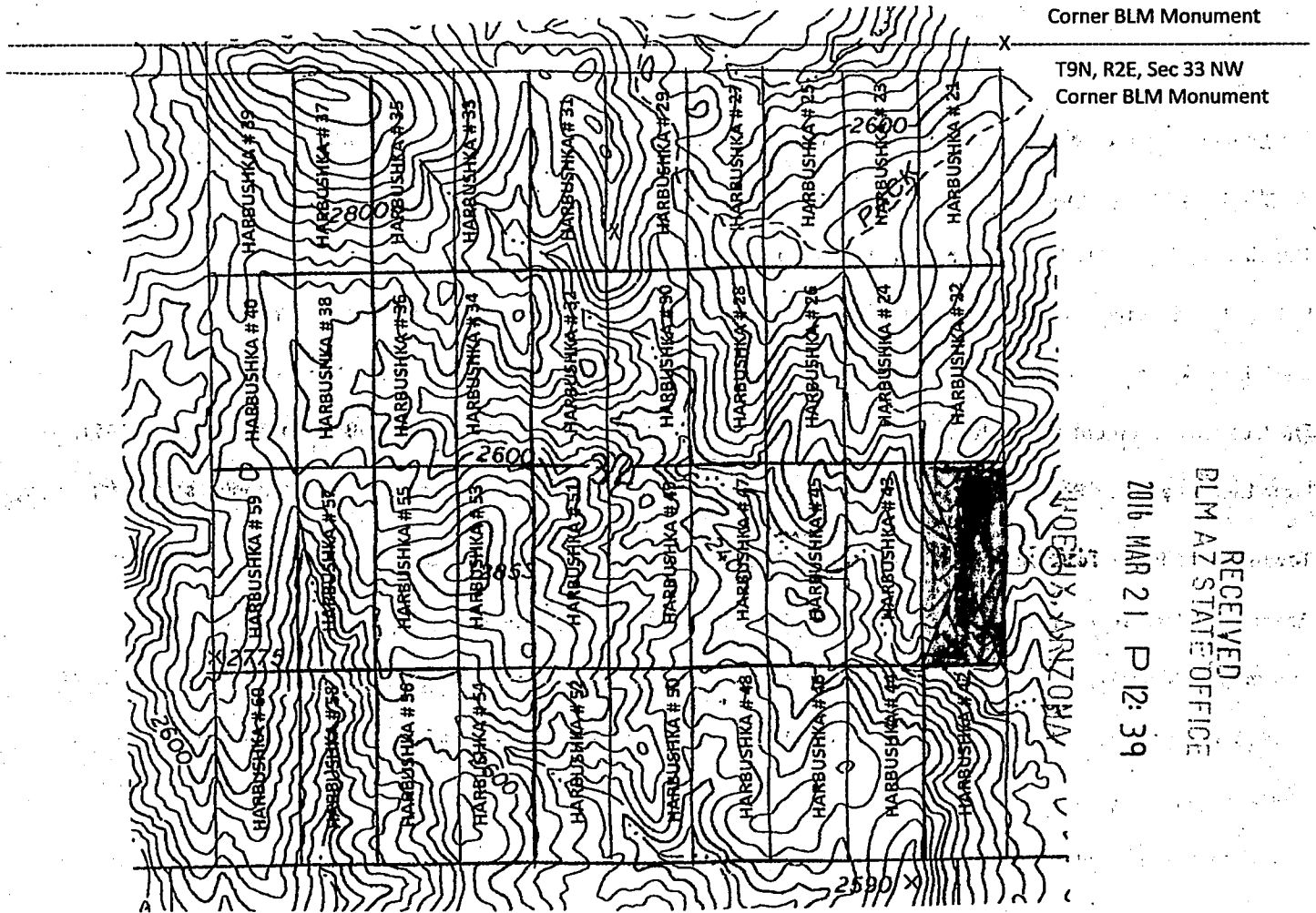
TOP NORTH

Lode (X) Placer ()

Latitude 34°5'05" Longitude 112°10'7"

T9N, R2E, Sec 32 NE
Corner BLM Monument

T9N, R2E, Sec 33 NW
Corner BLM Monument



2016 MAR 21 P 12:39

RECEIVED
BLM AZ STATE OFFICE

AMC437208

1. The above map depicts the **Harbushka # 41 Mining Claim** which is located in Section 32. Township 9N. Range 2E. Gila and Salt River, Meridian, **YAVAPAI**, County, Arizona.
2. The Type of corner/center location monument used is as follows: **2" X 4' White PVC pipe with claim paper under red painted cap 2"**
3. The bearing NE corner, Latitude 34°4'38N Longitude Degrees 112°10'05W
4. The distances between claim corners are **520** feet, west from east, **1,320** feet, south from north
5. The northeast corner of the claim is located **2** feet west and **2,640** feet south from the north east corner BLM monument of Section 32. From the Gila and Salt River Meridian. Yavapai County, Arizona.

When Filed Return To:
Rock Production Technologies
4437 W. Mission Lane
Glendale, AZ. 85302-3823



LOCATION NOTICE FOR LODE MINING CLAIM

NOTICE IS HEREBY GIVEN that the HARBUSHKA # 42 BLM
Lode mining claim has been LOCATED DATE
STAMP
HERE

By: ROCK PRODUCTION TECHNOLOGIES
4437 W. MISSION LANE
GLENDALE, ARIZONA 85302-3823

The general course of this claim is NORTH TO SOUTH and it is situated in YAVAPAI County, Arizona. This claim is 1320 feet in length, and 520 feet in width.

This claim runs from the location monument on which this location notice is posted approximately 1320 feet in a SOUTHERLY, direction. To the SOUTH end line and 520 feet in a WESTERLY direction to the WEST end line. This Claim is marked by six, monument. One at each corner and one at the center of each end line of the claim.

The location monument on which this notice is posted is situated within SECTION 32, TOWNSHIP 9 NORTH, RANGE 2 EAST.

From the Gila and Salt River Meridian, and this claim encompasses portions of the following quarter section(s), section (s).

Township and Range NW ¼ NE ¼ SW ¼ SE ¼ of SECTION 32, T9N. R2E, from the, Gila and Salt River, Meridian, Arizona. The locality of this claim with reference to some natural object or permanent BLM monument and additional

Information (If any) concerning its locality are as follows: THE NORTHEAST CORNER of the claim is located 3,960 feet SOUTH and 2 feet WEST. From the, NORTH EAST BLM CORNER MONUMENT, of section 32, T9N. R2E, from the, Gile and Salt River Meridian.

YAVAPAI COUNTY, ARIZONA

DATED AND POSTED on the ground this 16 day of February, 2016

Brian J. Harbushka
623 680 8239
Operations Manager Member
Rock Production Technologies. LLC.
623 292 0970

RECEIVED
BLM AZ STATE OFFICE
2016 MAR 21 P 12: 39
PHOENIX, ARIZONA

AMC437209

When Filed Return To:
Rock Production Technologies
4437 W. Mission Lane
Glendale, AZ. 85302-3823

1" = 1200'

MINING CLAIM MAP

15.75 Acreage

TOP NORTH

Lode (X) Placer ()

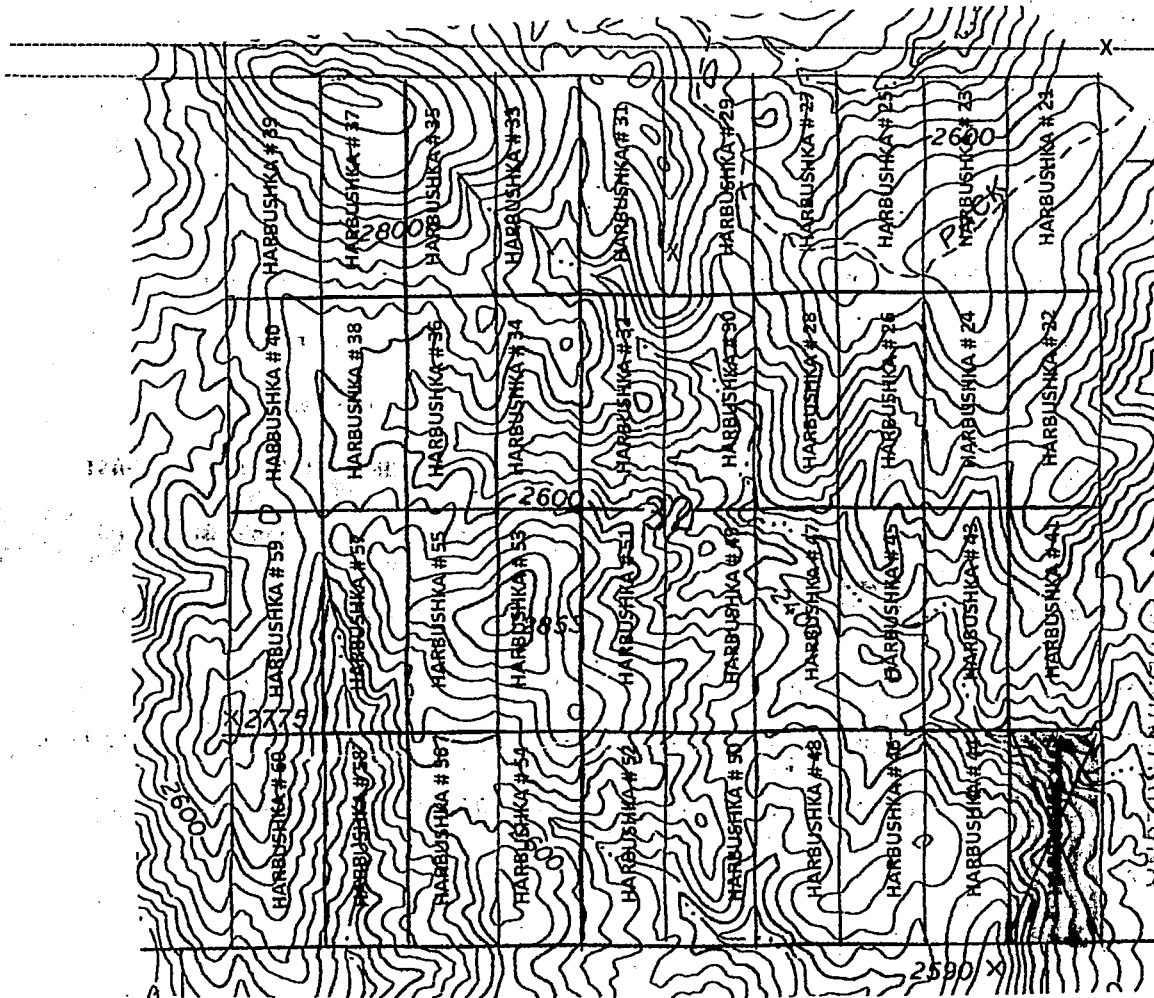
Latitude 34°5'05" Longitude 112°10'7"

T9N, R2E, Sec 32 NE

Corner BLM Monument

T9N, R2E, Sec 33 NW

Corner BLM Monument



RECEIVED
BLM AZ STATE OFFICE
2016 MAR 21 P 12: 39

AMC 437209

1. The above map depicts the Harbushka # 42 Mining Claim which is located in Section 32. Township 9N. Range 2E. Gila and Salt River, Meridian, YAVAPAI, County, Arizona.
2. The Type of corner/center location monument used is as follows: 2" X 4' White PVC pipe with claim paper under red painted cap 2"
3. The bearing NE corner, Latitude 34°4'25N Longitude Degrees 112°10'05W
4. The distances between claim corners are 520 feet, west from east, 1,320 feet, south from north
5. The northeast corner of the claim is located 2 feet west and 3,960 feet south from the north east corner BLM monument of Section 32. From the Gila and Salt River Meridian. Yavapai County, Arizona.

When Filed Return To:
Rock Production Technologies
4437 W. Mission Lane
Glendale, AZ. 85302-3823



LOCATION NOTICE FOR LODE MINING CLAIM

NOTICE IS HEREBY GIVEN that the HARBUSHKA # 43 BLM
Lode mining claim has been LOCATED DATE
STAMP

By: ROCK PRODUCTION TECHNOLOGIES HERE
4437 W. MISSION LANE
GLENDALE, ARIZONA 85302-3823

The general course of this claim is NORTH TO SOUTH and it is situated in YAVAPAI County, Arizona. This claim is 1320 feet in length, and 520 feet in width.

This claim runs from the location monument on which this location notice is posted approximately 1320 feet in a SOUTHERLY, direction. To the SOUTH end line and 520 feet in a WESTERLY direction to the WEST end line. This

Claim is marked by six, monument. One at each corner and one at the center of each end line of the claim.

The location monument on which this notice is posted is situated within SECTION 32, TOWNSHIP 9 NORTH, RANGE 2 EAST.

From the Gila and Salt River Meridian, and this claim encompasses portions of the following quarter section(s), section (s).

Township and Range NW ¼ NE ¼ SW ¼ SE ¼ of SECTION 32, T9N. R2E, from the, Gila and Salt River, Meridian,

Arizona. The locality of this claim with reference to some natural object or permanent BLM monument and additional

Information (If any) concerning its locality are as follows: THE NORTHEAST CORNER of the claim is located 2,640 feet SOUTH and 520 feet WEST. From the, NORTH EAST BLM CORNER MONUMENT, of section 32, T9N. R2E, from the, Gile and Salt River Meridian.

YAVAPAI COUNTY, ARIZONA

DATED AND POSTED on the ground this 16 day of February, 2016

Brian J. Harbushka
623 680 8239
Operations Manager Member
Rock Production Technologies. LLC.
623 292 0970

RECEIVED
BLM AZ STATE OFFICE
2016 MAR 21 P 12:39
PHOENIX, ARIZONA

AMC437210

When Filed Return To:
Rock Production Technologies
4437 W. Mission Lane
Glendale, AZ. 85302-3823

1" = 1200'

MINING CLAIM MAP
TOP NORTH

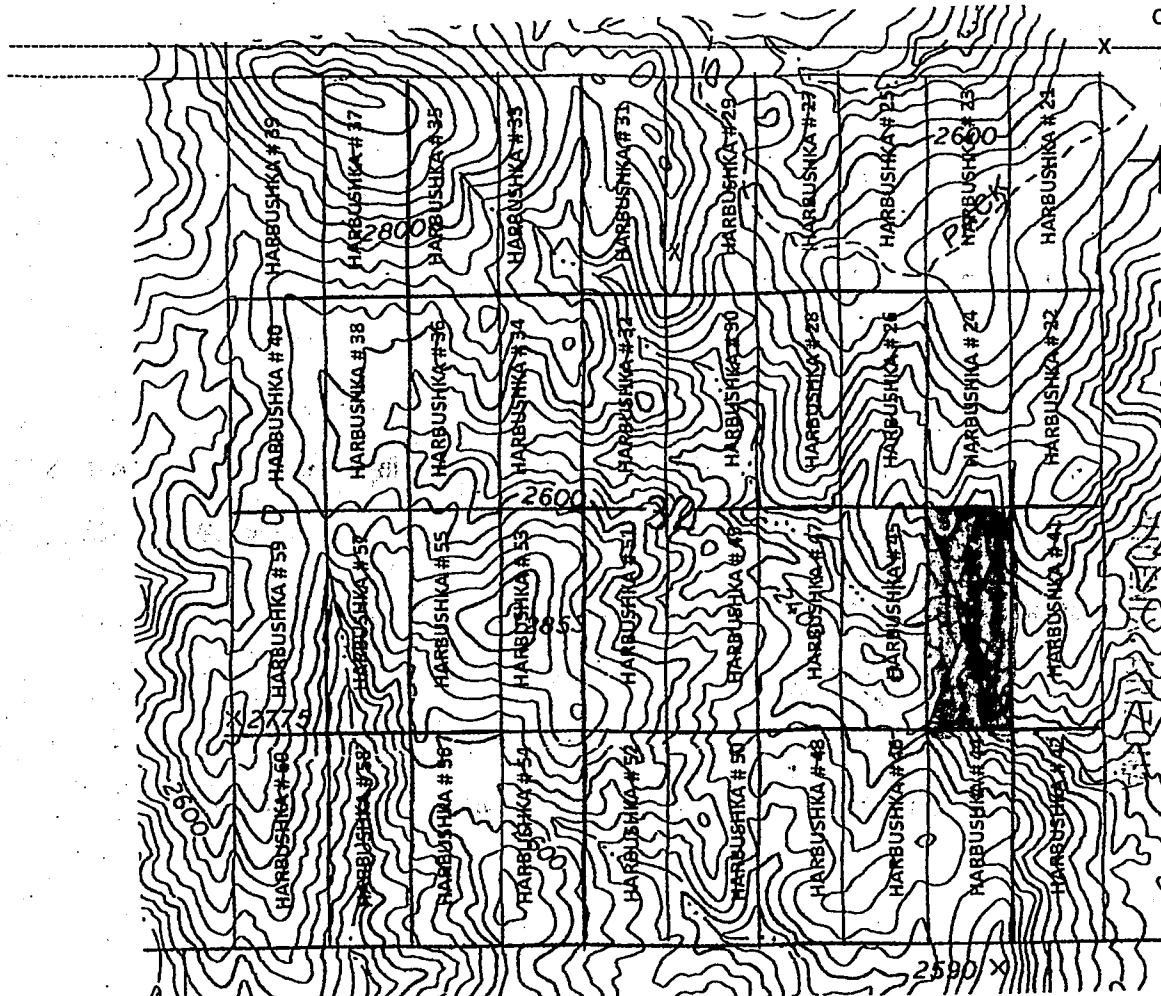
15.75 Acreage

Lode (X) Placer ()

Latitude 34°5'05" Longitude 112°10'7"

T9N, R2E, Sec 32 NE
Corner BLM Monument

T9N, R2E, Sec 33 NW
Corner BLM Monument



RECEIVED
BLM AZ STATE OFFICE
2016 MAR 21 P 12:39

AMC437210

1. The above map depicts the Harbushka # 43 Mining Claim which is located in Section 32. Township 9N. Range 2E. Gila and Salt River, Meridian, YAVAPAI, County, Arizona.
2. The Type of corner/center location monument used is as follows: 2" X 4' White PVC pipe with claim paper under red painted cap 2"
3. The bearing NE corner, Latitude 34°4'38N Longitude Degrees 112°10'12W
4. The distances between claim corners are 520 feet, west from east, 1,320 feet, south from north
5. The northeast corner of the claim is located 520 feet west and 2,640 feet south from the north east corner BLM monument of Section 32. From the Gila and Salt River Meridian. Yavapai County, Arizona.



When Filed Return To:
Rock Production Technologies
4437 W. Mission Lane
Glendale, AZ. 85302-3823

LOCATION NOTICE FOR LODE MINING CLAIM

NOTICE IS HEREBY GIVEN that the HARBUSHKA # 44 BLM
Lode mining claim has been LOCATED DATE
By: ROCK PRODUCTION TECHNOLOGIES STAMP
4437 W. MISSION LANE HERE
GLENDALE, ARIZONA 85302-3823

The general course of this claim is NORTH TO SOUTH and it is situated in YAVAPAI County, Arizona. This claim is 1320 feet in length, and 520 feet in width.

This claim runs from the location monument on which this location notice is posted approximately 1320 feet in a SOUTHERLY direction. To the SOUTH end line and 520 feet in a WESTERLY direction to the WEST end line. This Claim is marked by six, monument. One at each corner and one at the center of each end line of the claim.

The location monument on which this notice is posted is situated within SECTION 32, TOWNSHIP 9 NORTH, RANGE 2 EAST. From the Gila and Salt River Meridian, and this claim encompasses portions of the following quarter section(s), section (s).

Township and Range **NW ¼ NE ¼ SW ¼ SE ¼** of SECTION 32. T9N. R2E, from the, Gila and Salt River, Meridian, Arizona. The locality of this claim with reference to some natural object or permanent BLM monument and additional

Information (if any) concerning its locality are as follows: THE NORTHEAST CORNER of the claim is located 3,960 feet SOUTH and 520 feet WEST. From the, NORTH EAST BLM CORNER MONUMENT, of section 32, T9N. R2E, from the, Gile and Salt River Meridian.

YAVAPAI COUNTY, ARIZONA

DATED AND POSTED on the ground this 16 day of February, 2016

Brian J. Harbushka
623 680 8239
Operations Manager Member
Rock Production Technologies. LLC.
623 292 0970

GENEVA ARIZONA

2016 MAR 21 P 12:39

RECEIVED
PLM AZ STATE OFFICE

AMC437211

When Filed Return To:
Rock Production Technologies
4437 W. Mission Lane
Glendale, AZ. 85302-3823

1" = 1200'

MINING CLAIM MAP

15.75 Acreage

TOP NORTH

Lode (X) Placer ()

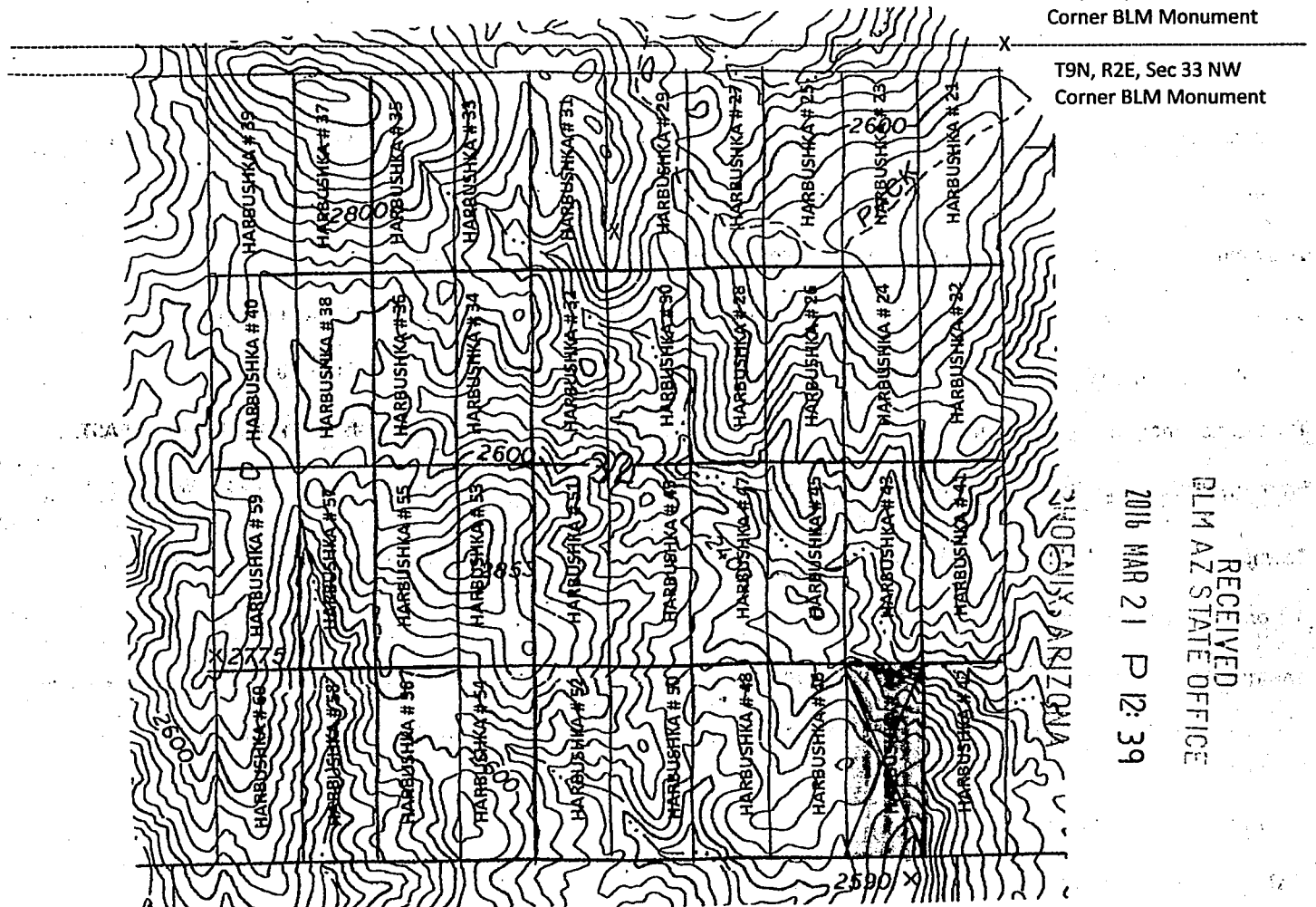
Latitude 34°5'05" Longitude 112°10'7"

T9N, R2E, Sec 32 NE

Corner BLM Monument

T9N, R2E, Sec 33 NW

Corner BLM Monument



AMC4372111

RECEIVED
BLM AZ STATE OFFICE
2018 MAR 21 P 12:39

1. The above map depicts the Harbushka # 44 Mining Claim which is located in Section 32. Township 9N. Range 2E. Gila and Salt River, Meridian, YAVAPAI, County, Arizona.
2. The Type of corner/center location monument used is as follows: 2" X 4' White PVC pipe with claim paper under red painted cap 2"
3. The bearing NE corner, Latitude 34°4'25N Longitude Degrees 112°10'12W
4. The distances between claim corners are 520 feet, west from east, 1,320 feet, south from north
5. The northeast corner of the claim is located 520 feet west and 3,960 feet south from the north east corner BLM monument of Section 32. From the Gila and Salt River Meridian. Yavapai County, Arizona.

When Filed Return To:
Rock Production Technologies
4437 W. Mission Lane
Glendale, AZ. 85302-3823



LOCATION NOTICE FOR LODE MINING CLAIM

NOTICE IS HEREBY GIVEN that the HARBUSHKA # 45 BLM
Lode mining claim has been LOCATED DATE
STAMP
HERE

By: ROCK PRODUCTION TECHNOLOGIES
4437 W. MISSION LANE
GLENDALE, ARIZONA 85302-3823

The general course of this claim is NORTH TO SOUTH and it is situated in YAVAPAI County, Arizona. This claim is 1320 feet in length, and 520 feet in width.

This claim runs from the location monument on which this location notice is posted approximately 1320 feet in a SOUTHERLY, direction. To the SOUTH end line and 520 feet in a WESTERLY direction to the WEST end line. This

Claim is marked by six, monument. One at each corner and one at the center of each end line of the claim.

The location monument on which this notice is posted is situated within SECTION 32, TOWNSHIP 9 NORTH, RANGE 2 EAST. From the Gila and Salt River Meridian, and this claim encompasses portions of the following quarter section(s), section (s).

Township and Range **NW ¼ NE ¼ SW ¼ SE ¼** of SECTION 32, T9N. R2E, from the, Gila and Salt River, Meridian, Arizona. The locality of this claim with reference to some natural object or permanent BLM monument and additional

Information (if any) concerning its locality are as follows: THE NORTHEAST CORNER of the claim is located 2,640 feet SOUTH and 1,040 feet WEST. From the, NORTH EAST BLM CORNER MONUMENT, of section 32, T9N. R2E, from the, Gile and Salt River Meridian.

YAVAPAI COUNTY, ARIZONA

DATED AND POSTED on the ground this 16 day of February, 2016

Brian J. Harbushka
623 680 8239
Operations Manager Member
Rock Production Technologies. LLC.
623 292 0970

RECEIVED
BLM AZ STATE OFFICE
2016 MAR 21 P 12:39
PHOENIX, ARIZONA

AMC437212

When Filed Return To:
Rock Production Technologies
4437 W. Mission Lane
Glendale, AZ. 85302-3823

1" = 1200'

MINING CLAIM MAP
TOP NORTH

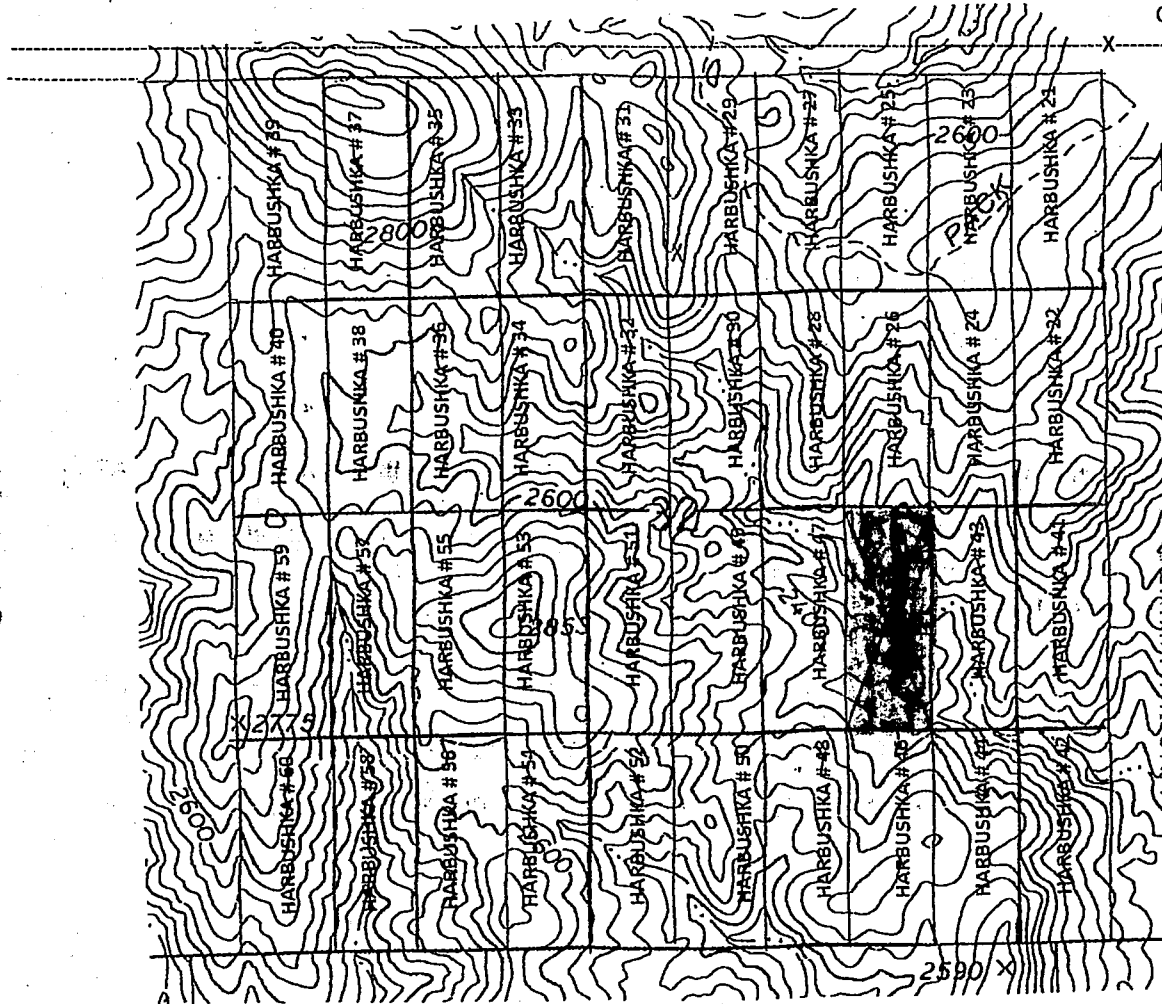
15.75 Acreage

Lode (X) Placer ()

Latitude 34°5'05" Longitude 112°10'7"

T9N, R2E, Sec 32 NE
Corner BLM Monument

T9N, R2E, Sec 33 NW
Corner BLM Monument



2016 MAR 21 P 12:39

RECEIVED
BLM AZ STATE OFFICE

ANC437212

1. The above map depicts the Harbushka # 45 Mining Claim which is located in Section 32. Township 9N. Range 2E. Gila and Salt River, Meridian, YAVAPAI, County, Arizona.
2. The Type of corner/center location monument used is as follows: 2" X 4' White PVC pipe with claim paper under red painted cap 2"
3. The bearing NE corner, Latitude 34°4'38N Longitude Degrees 112°10'18W
4. The distances between claim corners are 520 feet, west from east, 1,320 feet, south from north
5. The northeast corner of the claim is located 1,040 feet west and 2,640 feet south from the north east corner BLM monument of Section 32. From the Gila and Salt River Meridian. Yavapai County, Arizona.

When Filed Return To:
Rock Production Technologies
4437 W. Mission Lane
Glendale, AZ. 85302-3823



LOCATION NOTICE FOR LODE MINING CLAIM

NOTICE IS HEREBY GIVEN that the HARBUSHKA # 46 BLM
Lode mining claim has been LOCATED DATE

By: ROCK PRODUCTION TECHNOLOGIES STAMP
4437 W. MISSION LANE HERE
GLENDALE, ARIZONA 85302-3823

The general course of this claim is NORTH TO SOUTH and it is situated in YAVAPAI County, Arizona. This claim is 1320 feet in length, and 520 feet in width.

This claim runs from the location monument on which this location notice is posted approximately 1320 feet in a SOUTHERLY direction. To the SOUTH end line and 520 feet in a WESTERLY direction to the WEST end line. This Claim is marked by six, monument. One at each corner and one at the center of each end line of the claim.

The location monument on which this notice is posted is situated within SECTION 32, TOWNSHIP 9 NORTH, RANGE 2 EAST.

From the Gila and Salt River Meridian, and this claim encompasses portions of the following quarter section(s), section (s).

Township and Range **NW ¼ NE ¼ SW ¼ SE ¼** of SECTION 32, T9N, R2E, from the, Gila and Salt River, Meridian,

Arizona. The locality of this claim with reference to some natural object or permanent BLM monument and additional

Information (If any) concerning its locality are as follows: THE NORTHEAST CORNER of the claim is located 3,960 feet SOUTH and 1,040 feet WEST. From the, NORTH EAST BLM CORNER MONUMENT, of section 32, T9N, R2E, from the, Gila and Salt River Meridian.

YAVAPAI COUNTY, ARIZONA

DATED AND POSTED on the ground this 16 day of February, 2016

Brian J. Harbushka
623 680 8239
Operations Manager Member
Rock Production Technologies, LLC.
623 292 0970

HOENIX, ARIZONA

2016 MAR 21 P 12:39

RECEIVED
PLM AZ STATE OFFICE

AMC437213

When Filed Return To:
Rock Production Technologies
4437 W. Mission Lane
Glendale, AZ. 85302-3823

1" = 1200'

15.75 Acreage

MINING CLAIM MAP

TOP NORTH

Lode (X) Placer ()

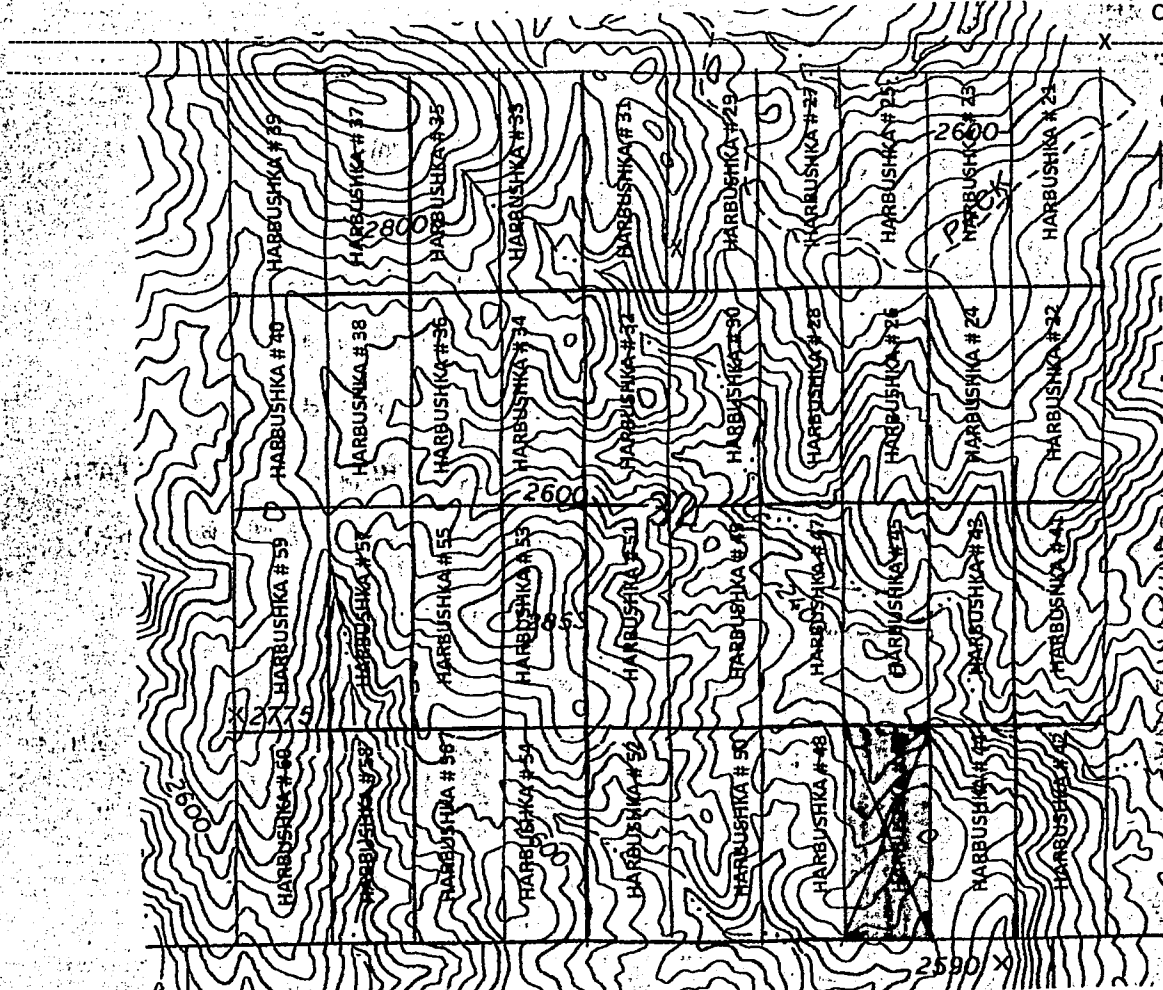
Latitude 34°5'05" Longitude 112°10'7"

T9N, R2E, Sec 32 NE

Corner BLM Monument

T9N, R2E, Sec 33 NW

Corner BLM Monument



RECEIVED
FLM AZ STATE OFFICE
2016 MAR 21 P 12:31
AMC 437213
PHOENIX ARIZONA

1. The above map depicts the Harbushka # 46 Mining Claim which is located in Section 32. Township 9N. Range 2E. Gila and Salt River, Meridian, YAVAPAI, County, Arizona.
2. The Type of corner/center location monument used is as follows: 2" X 4' White PVC pipe with claim paper under red painted cap 2"
3. The bearing NE corner, Latitude 34°4'25N Longitude Degrees 112°10'18W
4. The distances between claim corners are 520 feet, west from east, 1,320 feet, south from north
5. The northeast corner of the claim is located 1,040 feet west and 3,960 feet south from the north east corner BLM monument of Section 32. From the Gila and Salt River Meridian. Yavapai County, Arizona.

When Filed Return To:
Rock Production Technologies
4437 W. Mission Lane
Glendale, AZ. 85302-3823



LOCATION NOTICE FOR LODE MINING CLAIM

NOTICE IS HEREBY GIVEN that the HARBUSHKA # 47 BLM
Lode mining claim has been LOCATED DATE
STAMP
HERE

By: ROCK PRODUCTION TECHNOLOGIES
4437 W. MISSION LANE
GLENDALE, ARIZONA 85302-3823

The general course of this claim is NORTH TO SOUTH and it is situated in YAVAPAI County, Arizona. This claim is 1320 feet in length, and 520 feet in width.

This claim runs from the location monument on which this location notice is posted approximately 1320 feet in a SOUTHERLY, direction. To the SOUTH end line and 520 feet in a WESTERLY direction to the WEST end line. This Claim is marked by six, monument. One at each corner and one at the center of each end line of the claim.

The location monument on which this notice is posted is situated within SECTION 32, TOWNSHIP 9 NORTH, RANGE 2 EAST.

From the Gila and Salt River Meridian, and this claim encompasses portions of the following quarter section(s), section (s).

Township and Range **NW ¼ NE ¼ SW ¼ SE ¼** of SECTION 32. T9N. R2E, from the, Gila and Salt River, Meridian,

Arizona. The locality of this claim with reference to some natural object or permanent BLM monument and additional

Information (if any) concerning its locality are as follows: THE NORTHEAST CORNER of the claim is located 2,640 feet SOUTH and 1,560 feet WEST. From the, NORTH EAST BLM CORNER MONUMENT, of section 32, T9N. R2E, from the, Gile and Salt River Meridian.

YAVAPAI COUNTY, ARIZONA

DATED AND POSTED on the ground this 16 day of February, 2016

Brian J. Harbushka
623 680 8239
Operations Manager Member
Rock Production Technologies. LLC.
623 292 0970

RECEIVED
PLM AZ STATE OFFICE
2016 MAR 21 P 12:39
PHOENIX, ARIZONA

AMC437214

When Filed Return To:
Rock Production Technologies
4437 W. Mission Lane
Glendale, AZ. 85302-3823

1" = 1200'

MINING CLAIM MAP

15.75 Acreage

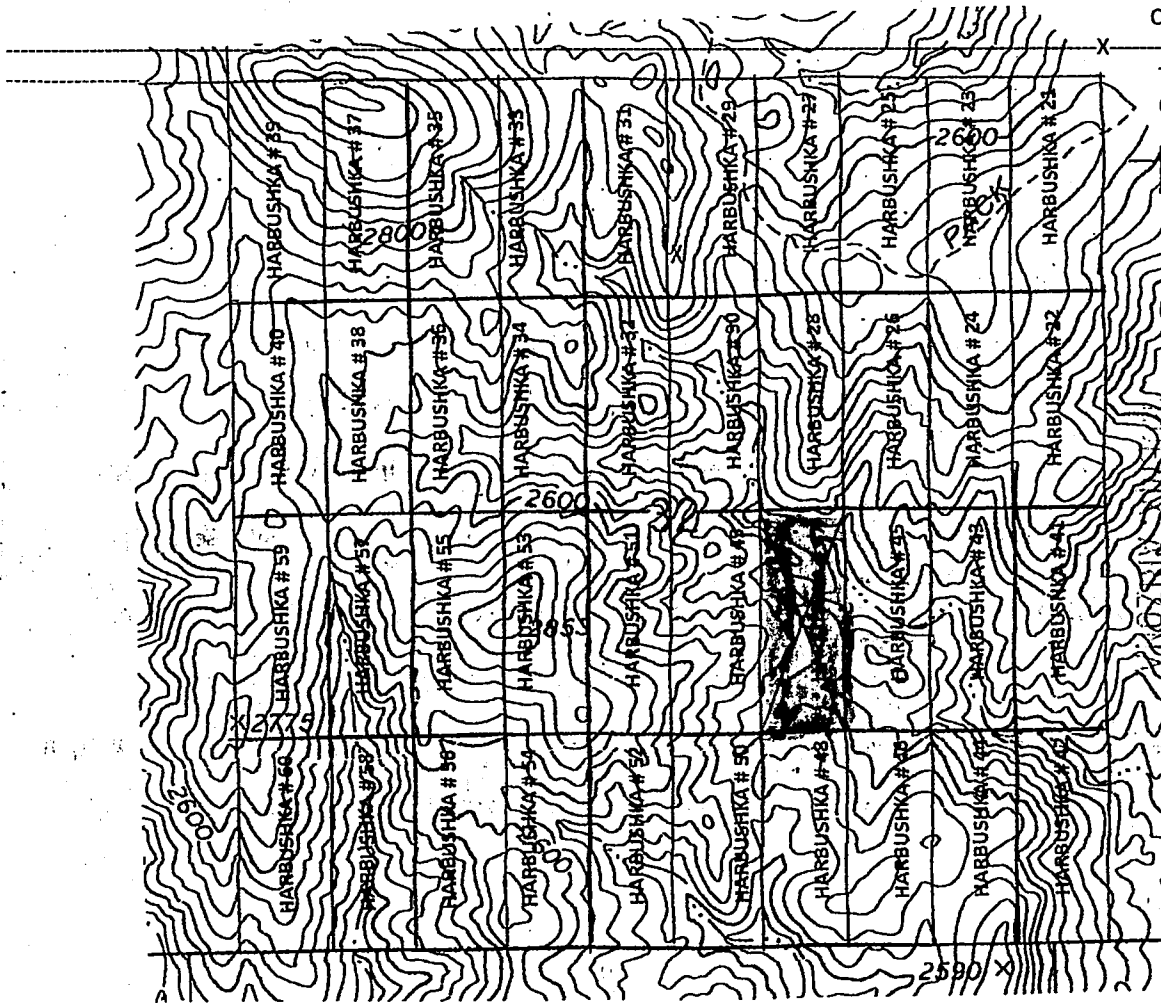
TOP NORTH

Lode (X) Placer ()

Latitude 34°5'05" Longitude 112°10'7"

T9N, R2E, Sec 32 NE
Corner BLM Monument

T9N, R2E, Sec 33 NW
Corner BLM Monument



RECEIVED
PLM AZ STATE OFFICE
2016 MAR 21 P 12:39
AMC 437214

1. The above map depicts the Harbushka # 47 Mining Claim which is located in Section 32. Township 9N. Range 2E. Gila and Salt River, Meridian, YAVAPAI, County, Arizona.
2. The Type of corner/center location monument used is as follows: 2" X 4' White PVC pipe with claim paper under red painted cap 2"
3. The bearing NE corner, Latitude 34°4'38N Longitude Degrees 112°10'24W
4. The distances between claim corners are 520 feet, west from east, 1,320 feet, south from north
5. The northeast corner of the claim is located 1,560 feet west and 2,640 feet south from the north east corner BLM monument of Section 32. From the Gila and Salt River Meridian. Yavapai County, Arizona.

When Filed Return To:
Rock Production Technologies
4437 W. Mission Lane
Glendale, AZ. 85302-3823



LOCATION NOTICE FOR LODE MINING CLAIM

NOTICE IS HEREBY GIVEN that the HARBUSHKA # 48 BLM
Lode mining claim has been LOCATED DATE
By: ROCK PRODUCTION TECHNOLOGIES STAMP
4437 W. MISSION LANE HERE
GLENDALE, ARIZONA 85302-3823

The general course of this claim is NORTH TO SOUTH and it is situated in YAVAPAI County, Arizona. This claim is 1320 feet in length, and 520 feet in width.

This claim runs from the location monument on which this location notice is posted approximately 1320 feet in a SOUTHERLY, direction. To the SOUTH end line and 520 feet in a WESTERLY direction to the WEST end line. This Claim is marked by six, monument. One at each corner and one at the center of each end line of the claim.

The location monument on which this notice is posted is situated within SECTION 32, TOWNSHIP 9 NORTH, RANGE 2 EAST.

From the Gila and Salt River Meridian, and this claim encompasses portions of the following quarter section(s), section (s).

Township and Range **NW ¼ NE ¼ SW ¼ SE ¼** of SECTION 32, T9N. R2E; from the, Gila and Salt River, Meridian,

Arizona. The locality of this claim with reference to some natural object or permanent BLM monument and additional

Information (If any) concerning its locality are as follows: THE NORTHEAST CORNER of the claim is located 3,960 feet SOUTH and 1,560 feet WEST. From the, NORTH EAST BLM CORNER MONUMENT, of section 32, T9N. R2E, from the, Gile and Salt River Meridian.

YAVAPAI COUNTY, ARIZONA

DATED AND POSTED on the ground this 16 day of February, 2016

Brian J. Harbushka
623 680 8239
Operations Manager Member
Rock Production Technologies, LLC.
623 292 0970

PHOENIX, ARIZONA

2016 MAR 2 12:39

RECEIVED
BLM AZ STATE OFFICE

AHC437215

When Filed Return To:
Rock Production Technologies
4437 W. Mission Lane
Glendale, AZ. 85302-3823

1" = 1200'

MINING CLAIM MAP

15.75 Acreage

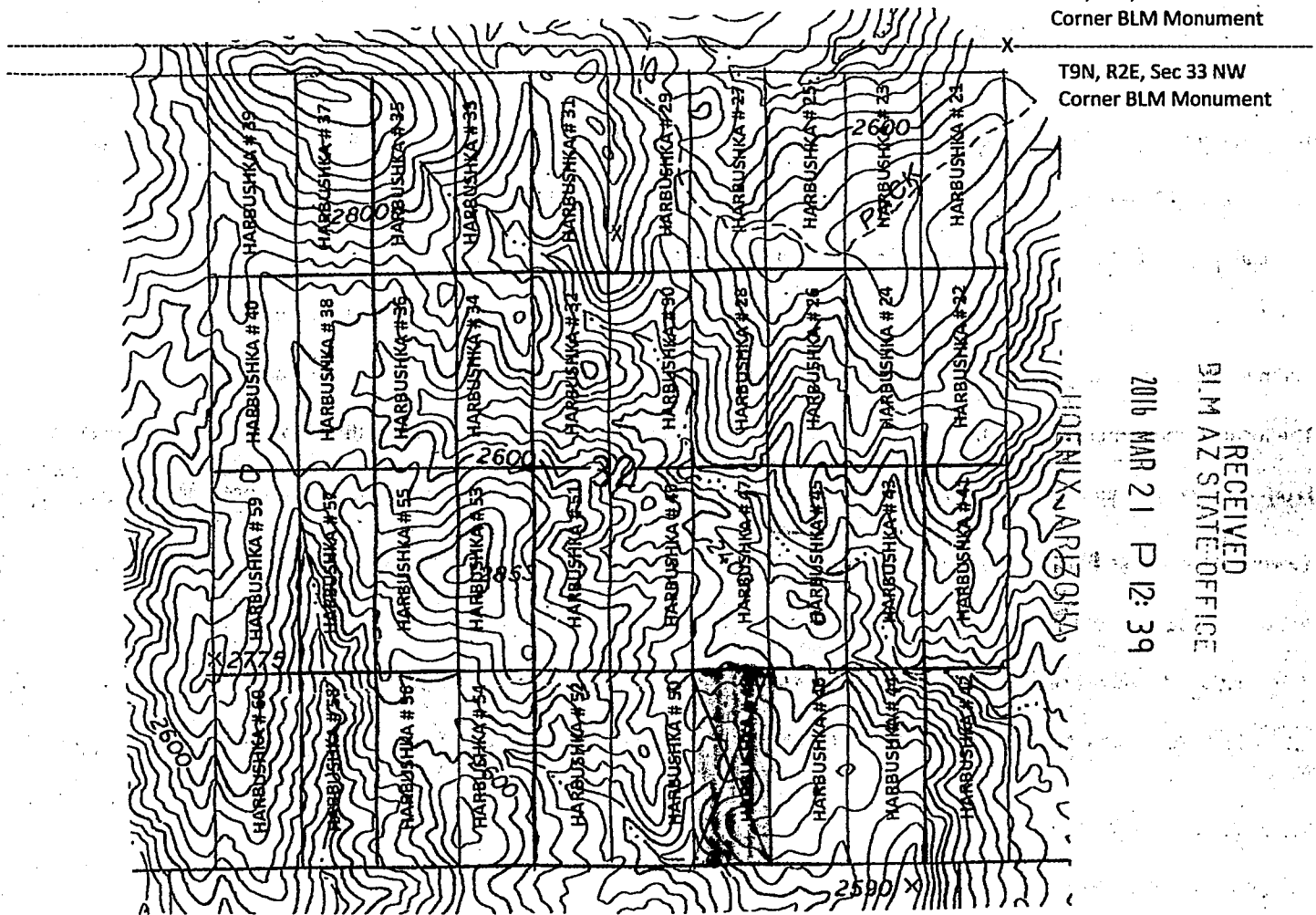
TOP NORTH

Lode (X) Placer ()

Latitude 34°5'05" Longitude 112°10'7"

T9N, R2E, Sec 32 NE
Corner BLM Monument

T9N, R2E, Sec 33 NW
Corner BLM Monument



2016 MAR 21 P 12: 39

RECEIVED
BLM AZ STATE OFFICE

AMC437215

1. The above map depicts the Harbushka # 48 Mining Claim which is located in Section 32. Township 9N. Range 2E. Gila and Salt River, Meridian, YAVAPAI, County, Arizona.
2. The Type of corner/center location monument used is as follows: 2" X 4' White PVC pipe with claim paper under red painted cap 2"
3. The bearing NE corner, Latitude 34°4'25N Longitude Degrees 112°10'24W
4. The distances between claim corners are 520 feet, west from east, 1,320 feet, south from north
5. The northeast corner of the claim is located 1,560 feet west and 3,960 feet south from the north east corner BLM monument of Section 32. From the Gila and Salt River Meridian. Yavapai County, Arizona.

When Filed Return To:
Rock Production Technologies
4437 W. Mission Lane
Glendale, AZ. 85302-3823



LOCATION NOTICE FOR LODE MINING CLAIM

NOTICE IS HEREBY GIVEN that the HARBUSHKA # 49 BLM
Lode mining claim has been LOCATED DATE
STAMP
HERE

By: ROCK PRODUCTION TECHNOLOGIES
4437 W. MISSION LANE
GLENDALE, ARIZONA 85302-3823

The general course of this claim is NORTH TO SOUTH and it is situated in YAVAPAI County, Arizona. This claim is 1320 feet in length, and 520 feet in width.

This claim runs from the location monument on which this location notice is posted approximately 1320 feet in a SOUTHERLY, direction. To the SOUTH end line and 520 feet in a WESTERLY direction to the WEST end line. This Claim is marked by six, monument. One at each corner and one at the center of each end line of the claim.

The location monument on which this notice is posted is situated within SECTION 32, TOWNSHIP 9 NORTH, RANGE 2 EAST. From the Gila and Salt River Meridian, and this claim encompasses portions of the following quarter section(s), section (s).

Township and Range **NW ¼ NE ¼ SW ¼ SE ¼** of SECTION 32. T9N. R2E, from the, Gila and Salt River, Meridian, Arizona. The locality of this claim with reference to some natural object or permanent BLM monument and additional Information (If any) concerning its locality are as follows: THE NORTHEAST CORNER of the claim is located 2,640 feet SOUTH and 2,080 feet WEST. From the, NORTH EAST BLM CORNER MONUMENT, of section 32, T9N. R2E, from the, Gile and Salt River Meridian.

YAVAPAI COUNTY, ARIZONA

DATED AND POSTED on the ground this 16 day of February, 2016

Brian J. Harbushka
623 680 8239
Operations Manager Member
Rock Production Technologies. LLC.
623 292 0970

PHOENIX, ARIZONA

2016 MAR 21 P 12:39

RECEIVED
BLM AZ STATE OFFICE

ANC437216

When Filed Return To:
Rock Production Technologies
4437 W. Mission Lane
Glendale, AZ. 85302-3823

1" = 1200'

MINING CLAIM MAP

15.75 Acreage

TOP NORTH

Lode (X) Placer ()

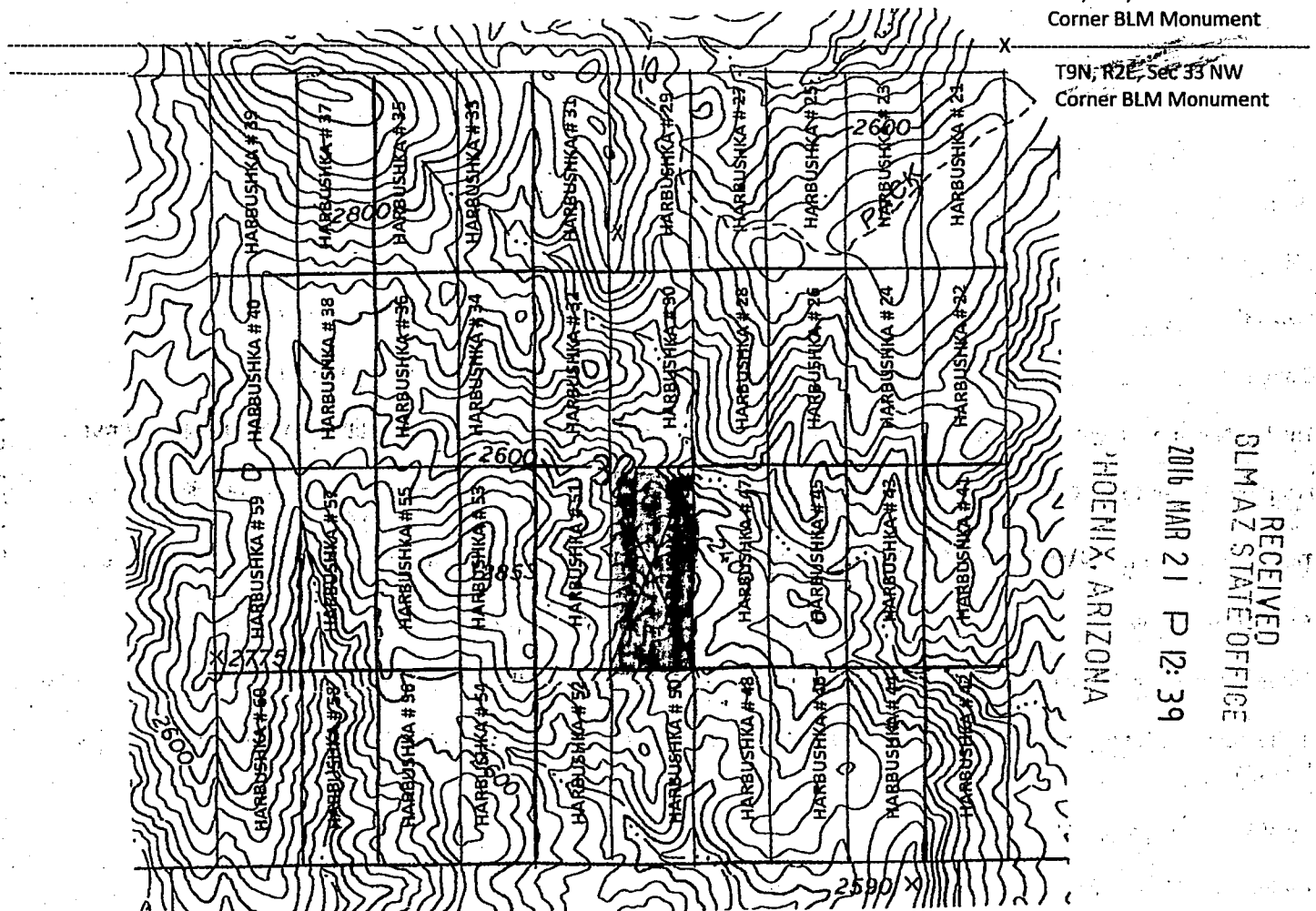
Latitude 34°5'05" Longitude 112°10'7"

T9N, R2E, Sec 32 NE

Corner BLM Monument

T9N, R2E, Sec 33 NW

Corner BLM Monument



RECEIVED
BLM AZ STATE OFFICE
2016 MAR 21 P 12:39
PHOENIX, ARIZONA
AMC437216

1. The above map depicts the Harbushka # 49 Mining Claim which is located in Section 32. Township 9N. Range 2E. Gila and Salt River, Meridian, YAVAPAI, County, Arizona.
2. The Type of corner/center location monument used is as follows: 2" X 4' White PVC pipe with claim paper under red painted cap 2"
3. The bearing NE corner, Latitude 34°4'38N Longitude Degrees 112°10'30W
4. The distances between claim corners are 520 feet, west from east, 1,320 feet, south from north
5. The northeast corner of the claim is located 2,080 feet west and 2,640 feet south from the north east corner BLM monument of Section 32. From the Gila and Salt River Meridian. Yavapai County, Arizona.

When Filed Return To:
Rock Production Technologies
4437 W. Mission Lane
Glendale, AZ. 85302-3823



LOCATION NOTICE FOR LODE MINING CLAIM

NOTICE IS HEREBY GIVEN that the HARBUSHKA # 50 BLM
Lode mining claim has been LOCATED DATE
STAMP
By: ROCK PRODUCTION TECHNOLOGIES HERE

4437 W. MISSION LANE
GLENDALE, ARIZONA 85302-3823

The general course of this claim is NORTH TO SOUTH and it is situated in YAVAPAI County, Arizona. This claim is 1320 feet in length, and 520 feet in width.

This claim runs from the location monument on which this location notice is posted approximately 1320 feet in a SOUTHERLY, direction. To the SOUTH end line and 520 feet in a WESTERLY direction to the WEST end line. This Claim is marked by six, monument. One at each corner and one at the center of each end line of the claim.

The location monument on which this notice is posted is situated within SECTION 32, TOWNSHIP 9 NORTH, RANGE 2 EAST. From the Gila and Salt River Meridian, and this claim encompasses portions of the following quarter section(s), section (s).

Township and Range **NW ¼ NE ¼ SW ¼ SE ¼** of SECTION 32, T9N. R2E, from the, Gila and Salt River, Meridian, Arizona. The locality of this claim with reference to some natural object or permanent BLM monument and additional information (if any) concerning its locality are as follows: THE NORTHEAST CORNER of the claim is located 3,960 feet SOUTH and 2,080 feet WEST. From the, NORTH EAST BLM CORNER MONUMENT, of section 32, T9N. R2E, from the, Gile and Salt River Meridian.

YAVAPAI COUNTY, ARIZONA

DATED AND POSTED on the ground this 16 day of February, 2016

Brian J. Harbushka
623 680 8239
Operations Manager Member
Rock Production Technologies. LLC.
623 292 0970

RECEIVED
GLM AZ STATE OFFICE
2016 MAR 21 P 12:39
PHOENIX, ARIZONA

AMC437217

When Filed Return To:
Rock Production Technologies
4437 W. Mission Lane
Glendale, AZ. 85302-3823

1" = 1200'

MINING CLAIM MAP

15.75 Acreage

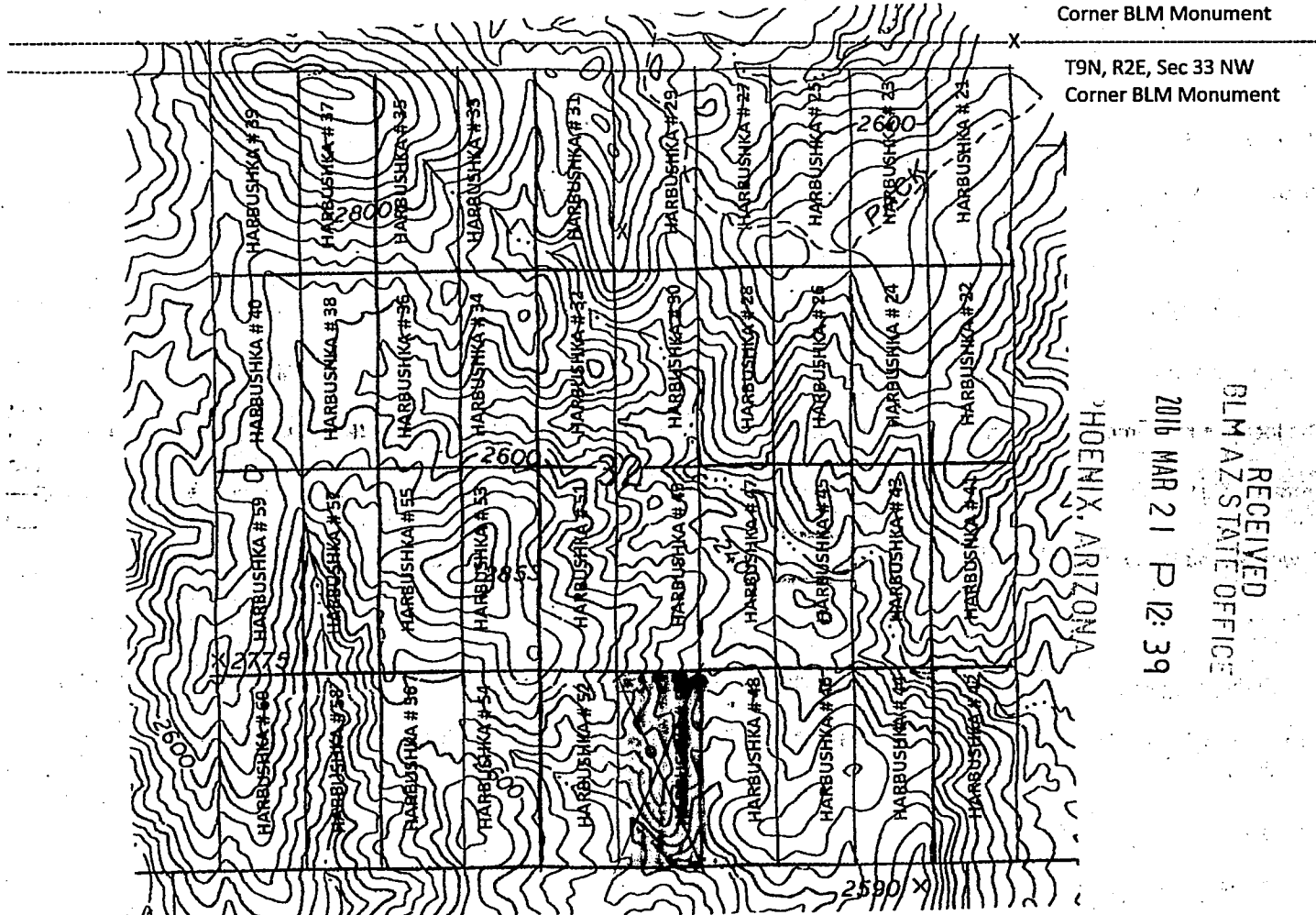
TOP NORTH

Lode (X) Placer ()

Latitude 34°5'05" Longitude 112°10'7"

T9N, R2E, Sec 32 NE
Corner BLM Monument

T9N, R2E, Sec 33 NW
Corner BLM Monument



PHOENIX, ARIZONA

RECEIVED
BLM AZ STATE OFFICE
2016 MAR 21 P 12:39

AMC437217

1. The above map depicts the Harbushka # 50 Mining Claim which is located in Section 32. Township 9N. Range 2E. Gila and Salt River, Meridian, YAVAPAI, County, Arizona.
2. The Type of corner/center location monument used is as follows: 2" X 4' White PVC pipe with claim paper under red painted cap 2"
3. The bearing NE corner, Latitude 34°4'25N Longitude Degrees 112°10'30W
4. The distances between claim corners are 520 feet, west from east, 1,320 feet, south from north
5. The northeast corner of the claim is located 2,080 feet west and 3,960 feet south from the north east corner BLM monument of Section 32. From the Gila and Salt River Meridian. Yavapai County, Arizona.

When Filed Return To:
Rock Production Technologies
4437 W. Mission Lane
Glendale, AZ. 85302-3823



LOCATION NOTICE FOR LODE MINING CLAIM

NOTICE IS HEREBY GIVEN that the HARBUSHKA # 51 BLM
Lode mining claim has been LOCATED DATE
STAMP
By: ROCK PRODUCTION TECHNOLOGIES HERE

4437 W. MISSION LANE
GLENDALE, ARIZONA 85302-3823

The general course of this claim is NORTH TO SOUTH and it is situated in YAVAPAI County, Arizona. This claim is 1320 feet in length, and 520 feet in width.

This claim runs from the location monument on which this location notice is posted approximately 1320 feet in a SOUTHERLY, direction. To the SOUTH end line and 520 feet in a WESTERLY direction to the WEST end line. This Claim is marked by six, monument. One at each corner and one at the center of each end line of the claim.

The location monument on which this notice is posted is situated within SECTION 32, TOWNSHIP 9 NORTH, RANGE 2 EAST. From the Gila and Salt River Meridian, and this claim encompasses portions of the following quarter section(s), section (s).

Township and Range **NW ¼ NE ¼ SW ¼ SE ¼** of SECTION 32. T9N. R2E, from the, Gila and Salt River, Meridian, Arizona. The locality of this claim with reference to some natural object or permanent BLM monument and additional

Information (If any) concerning its locality are as follows: THE NORTHEAST CORNER of the claim is located 2,640 feet SOUTH and 2,600 feet WEST. From the, NORTH EAST BLM CORNER MONUMENT, of section 32, T9N. R2E, from the, Gile and Salt River Meridian.

YAVAPAI COUNTY, ARIZONA

DATED AND POSTED on the ground this 16 day of February, 2016

Brian J. Harbushka
623 680 8239
Operations Manager Member
Rock Production Technologies. LLC.
623 292 0970

HOENIX, ARIZONA

2016 MAR 21 P 12:40

RECEIVED
BLM AZ STATE OFFICE

AMC437218

When Filed Return To:
Rock Production Technologies
4437 W. Mission Lane
Glendale, AZ. 85302-3823

1" = 1200'

MINING CLAIM MAP
TOP NORTH

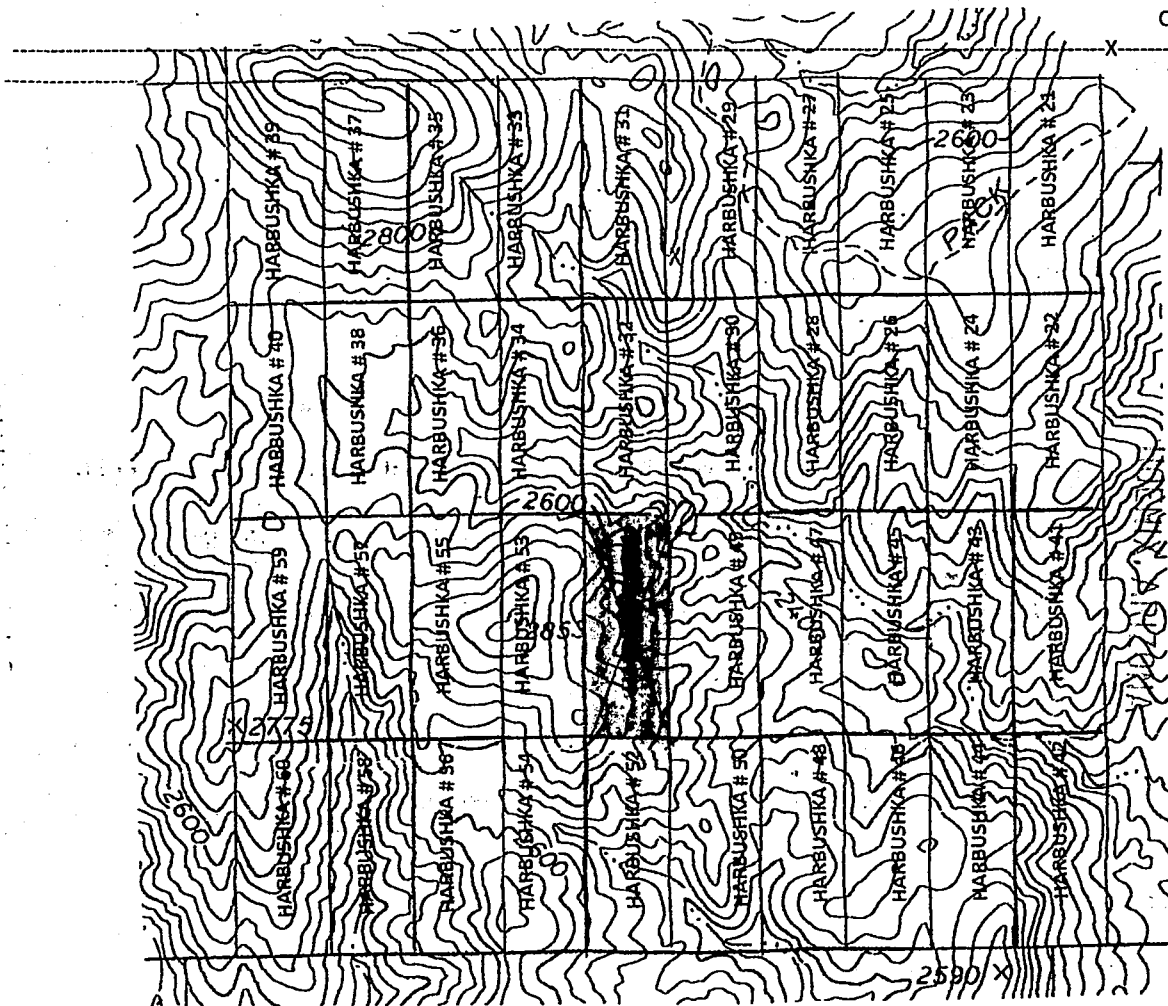
15.75 Acreage

Lode (X) Placer ()

Latitude 34°5'05" Longitude 112°10'7"

T9N, R2E, Sec 32 NE
Corner BLM Monument

T9N, R2E, Sec 33 NW
Corner BLM Monument



RECEIVED
PLM AZ STATE OFFICE
2016 MAR 21 P 12:40

AMC 437218

1. The above map depicts the Harbushka # 51 Mining Claim which is located in Section 32. Township 9N. Range 2E. Gila and Salt River, Meridian, YAVAPAI, County, Arizona.
2. The Type of corner/center location monument used is as follows: 2" X 4' White PVC pipe with claim paper under red painted cap 2"
3. The bearing NE corner, Latitude 34°4'38N Longitude Degrees 112°10'37W
4. The distances between claim corners are 520 feet, west from east, 1,320 feet, south from north
5. The northeast corner of the claim is located 2,600 feet west and 2,640 feet south from the north east corner BLM monument of Section 32. From the Gila and Salt River Meridian. Yavapai County, Arizona.

When Filed Return To:
Rock Production Technologies
4437 W. Mission Lane
Glendale, AZ. 85302-3823



LOCATION NOTICE FOR LODE MINING CLAIM

NOTICE IS HEREBY GIVEN that the HARBUSHKA # 52 BLM
Lode mining claim has been LOCATED DATE
By: ROCK PRODUCTION TECHNOLOGIES STAMP
4437 W. MISSION LANE HERE
GLENDALE, ARIZONA 85302-3823

The general course of this claim is NORTH TO SOUTH and it is situated in YAVAPAI County, Arizona. This claim is 1320 feet in length, and 520 feet in width.

This claim runs from the location monument on which this location notice is posted approximately 1320 feet in a SOUTHERLY, direction. To the SOUTH end line and 520 feet in a WESTERLY direction to the WEST end line. This Claim is marked by six, monument. One at each corner and one at the center of each end line of the claim.

The location monument on which this notice is posted is situated within SECTION 32, TOWNSHIP 9 NORTH, RANGE 2 EAST.

From the Gila and Salt River Meridian, and this claim encompasses portions of the following quarter section(s), section (s).

Township and Range **NW ¼ NE ¼ SW ¼ SE ¼** of SECTION 32. T9N. R2E, from the, Gila and Salt River, Meridian,

Arizona. The locality of this claim with reference to some natural object or permanent BLM monument and additional

Information (if any) concerning its locality are as follows: THE NORTHEAST CORNER of the claim is located 3,960 feet SOUTH and 2,600 feet WEST. From the, NORTH EAST BLM CORNER MONUMENT, of section 32, T9N. R2E, from the, Gile and Salt River Meridian.

YAVAPAI COUNTY, ARIZONA

DATED AND POSTED on the ground this 16 day of February, 2016

Brian J. Harbushka
623 680 8239
Operations Manager Member
Rock Production Technologies. LLC.
623 292 0970

HOENIX ARIZONA

2016 MAR 21 P 12:40

RECEIVED
PLM AZ STATE OFFICE

AMC437219

When Filed Return To:
Rock Production Technologies
4437 W. Mission Lane
Glendale, AZ. 85302-3823

1" = 1200'

MINING CLAIM MAP

15.75 Acreage


TOP NORTH

Lode (X) Placer ()

Latitude 34°5'05" Longitude 112°10'7"

T9N, R2E, Sec 32 NE

Corner BLM Monument



T9N, R2E, Sec 33 NW

Corner BLM Monument

2016 MAR 21 P 12:40

RECEIVED
BLM AZ STATE OFFICE

AMC4372191

1. The above map depicts the Harbushka # 52 Mining Claim which is located in Section 32, Township 9N, Range 2E, Gila and Salt River, Meridian, YAVAPAI, County, Arizona.
2. The Type of corner/center location monument used is as follows: 2" X 4' White PVC pipe with claim paper under red painted cap 2"
3. The bearing NE corner, Latitude 34°4'25N Longitude Degrees 112°10'37W
4. The distances between claim corners are 520 feet, west from east, 1,320 feet, south from north
5. The northeast corner of the claim is located 2,600 feet west and 3,960 feet south from the north east corner BLM monument of Section 32. From the Gila and Salt River Meridian, Yavapai County, Arizona.

When Filed Return To:
Rock Production Technologies
4437 W. Mission Lane
Glendale, AZ. 85302-3823



LOCATION NOTICE FOR LODE MINING CLAIM

NOTICE IS HEREBY GIVEN that the HARBUSHKA # 53 BLM
Lode mining claim has been LOCATED DATE
STAMP
HERE

By: ROCK PRODUCTION TECHNOLOGIES
4437 W. MISSION LANE
GLENDALE, ARIZONA 85302-3823

The general course of this claim is NORTH TO SOUTH and it is situated in YAVAPAI County, Arizona. This claim is 1320 feet in length, and 520 feet in width.

This claim runs from the location monument on which this location notice is posted approximately 1320 feet in a SOUTHERLY, direction. To the SOUTH end line and 520 feet in a WESTERLY direction to the WEST end line. This Claim is marked by six, monument. One at each corner and one at the center of each end line of the claim.

The location monument on which this notice is posted is situated within SECTION 32, TOWNSHIP 9 NORTH, RANGE 2 EAST. From the Gila and Salt River Meridian, and this claim encompasses portions of the following quarter section(s), section (s).

Township and Range **NW ¼ NE ¼ SW ¼ SE ¼** of SECTION 32, T9N. R2E, from the, Gila and Salt River, Meridian, Arizona. The locality of this claim with reference to some natural object or permanent BLM monument and additional

Information (If any) concerning its locality are as follows: THE NORTHEAST CORNER of the claim is located 2,640 feet SOUTH and 3,120 feet WEST. From the, NORTH EAST BLM CORNER MONUMENT, of section 32, T9N. R2E, from the, Gile and Salt River Meridian.

YAVAPAI COUNTY, ARIZONA

DATED AND POSTED on the ground this 16 day of February, 2016

Brian J. Harbushka
623 680 8239
Operations Manager Member
Rock Production Technologies. LLC.
623 292 0970

RECEIVED
BLM AZ STATE OFFICE
2016 MAR 21 P. 12:40
HOENIX, ARIZONA

AMC437220

When Filed Return To:
Rock Production Technologies
4437 W. Mission Lane
Glendale, AZ. 85302-3823

1" = 1200'

MINING CLAIM MAP

15.75 Acreage

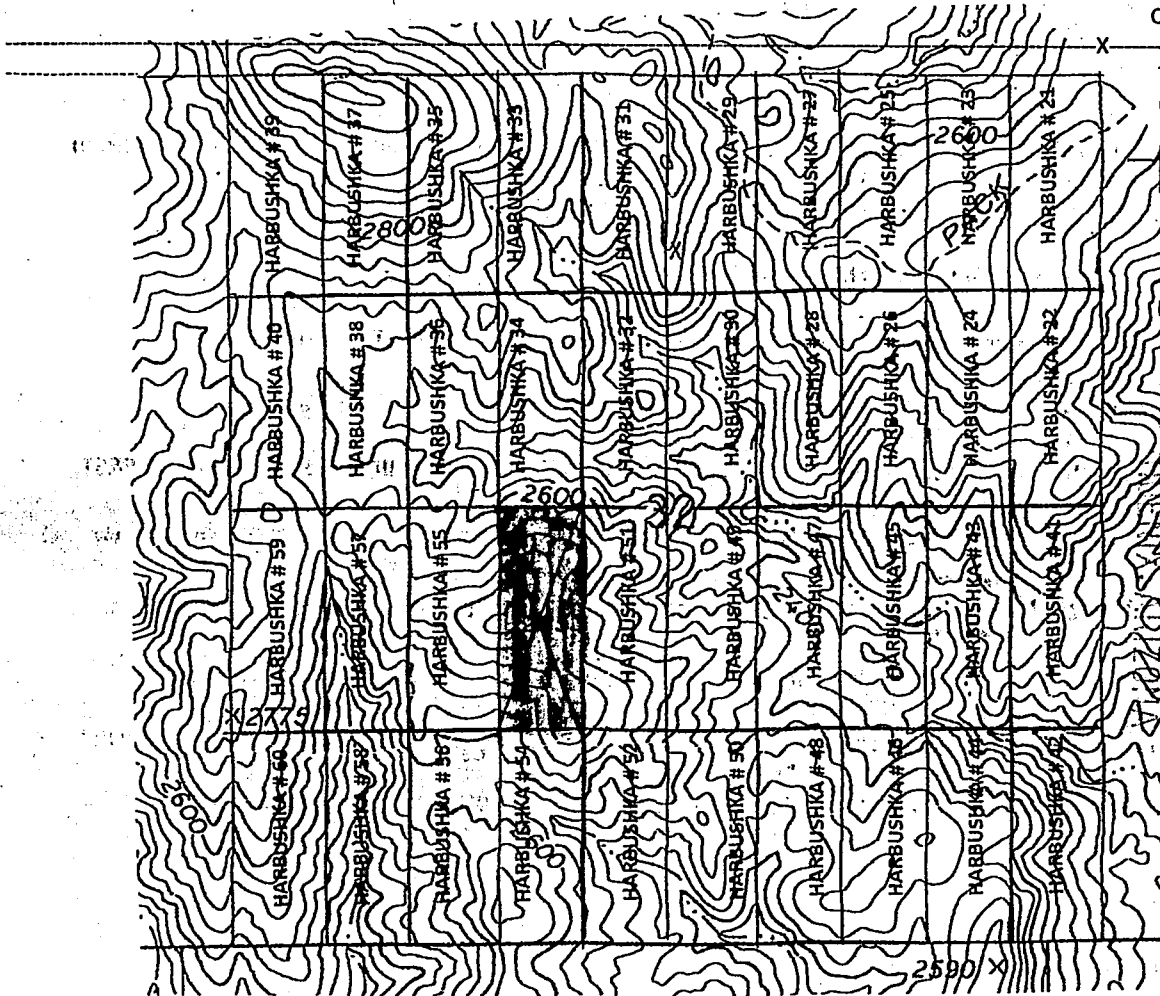
TOP NORTH

Lode (X) Placer ()

Latitude 34°5'05" Longitude 112°10'7"

T9N, R2E, Sec 32 NE
Corner BLM Monument

T9N, R2E, Sec 33 NW
Corner BLM Monument



RECEIVED
BLM AZ STATE OFFICE
2016 MAR 21 P 12:40
ARC437220

1. The above map depicts the Harbushka # 53 Mining Claim which is located in Section 32. Township 9N. Range 2E. Gila and Salt River, Meridian, YAVAPAI, County, Arizona.
2. The Type of corner/center location monument used is as follows: 2" X 4' White PVC pipe with claim paper under red painted cap 2"
3. The bearing NE corner, Latitude 34°4'38N Longitude Degrees 112°10'44W
4. The distances between claim corners are 520 feet, west from east, 1,320 feet, south from north
5. The northeast corner of the claim is located 3,120 feet west and 2,640 feet south from the north east corner BLM monument of Section 32. From the Gila and Salt River Meridian. Yavapai County, Arizona.

When Filed Return To:
Rock Production Technologies
4437 W. Mission Lane
Glendale, AZ. 85302-3823



LOCATION NOTICE FOR LODGE MINING CLAIM

NOTICE IS HEREBY GIVEN that the HARBUSHKA # 54 BLM
Lode mining claim has been LOCATED DATE
STAMP
HERE

By: ROCK PRODUCTION TECHNOLOGIES
4437 W. MISSION LANE
GLENDALE, ARIZONA 85302-3823

The general course of this claim is NORTH TO SOUTH and it is situated in YAVAPAI County, Arizona. This claim is 1320 feet in length; and 520 feet in width.

This claim runs from the location monument on which this location notice is posted approximately 1320 feet in a SOUTHERLY, direction. To the SOUTH end line and 520 feet in a WESTERLY direction to the WEST end line. This Claim is marked by six, monument. One at each corner and one at the center of each end line of the claim.

The location monument on which this notice is posted is situated within SECTION 32, TOWNSHIP 9 NORTH; RANGE 2 EAST.

From the Gila and Salt River Meridian, and this claim encompasses portions of the following quarter section(s), section (s).

Township and Range **NW ¼ NE ¼ SW ¼ SE ¼** of SECTION 32, T9N. R2E, from the, Gila and Salt River, Meridian,

Arizona. The locality of this claim with reference to some natural object or permanent BLM monument and additional

Information (If any) concerning its locality are as follows: THE NORTHEAST CORNER of the claim is located 3,960 feet SOUTH and 3,120 feet WEST. From the, NORTH EAST BLM CORNER MONUMENT, of section 32, T9N. R2E, from the, Gile and Salt River Meridian.

YAVAPAI COUNTY, ARIZONA

DATED AND POSTED on the ground this 16 day of February, 2016

Brian J. Harbushka
623 680 8239
Operations Manager Member
Rock Production Technologies, LLC.
623 292 0970

RECEIVED
BLM AZ STATE OFFICE
2016 MAR 21 P 12:40
PHOENIX, ARIZONA

AMC437221

When Filed Return To:
Rock Production Technologies
4437 W. Mission Lane
Glendale, AZ. 85302-3823

1" = 1200'

MINING CLAIM MAP

TOP NORTH

Lode (X) Placer ()

15.75 Acreage

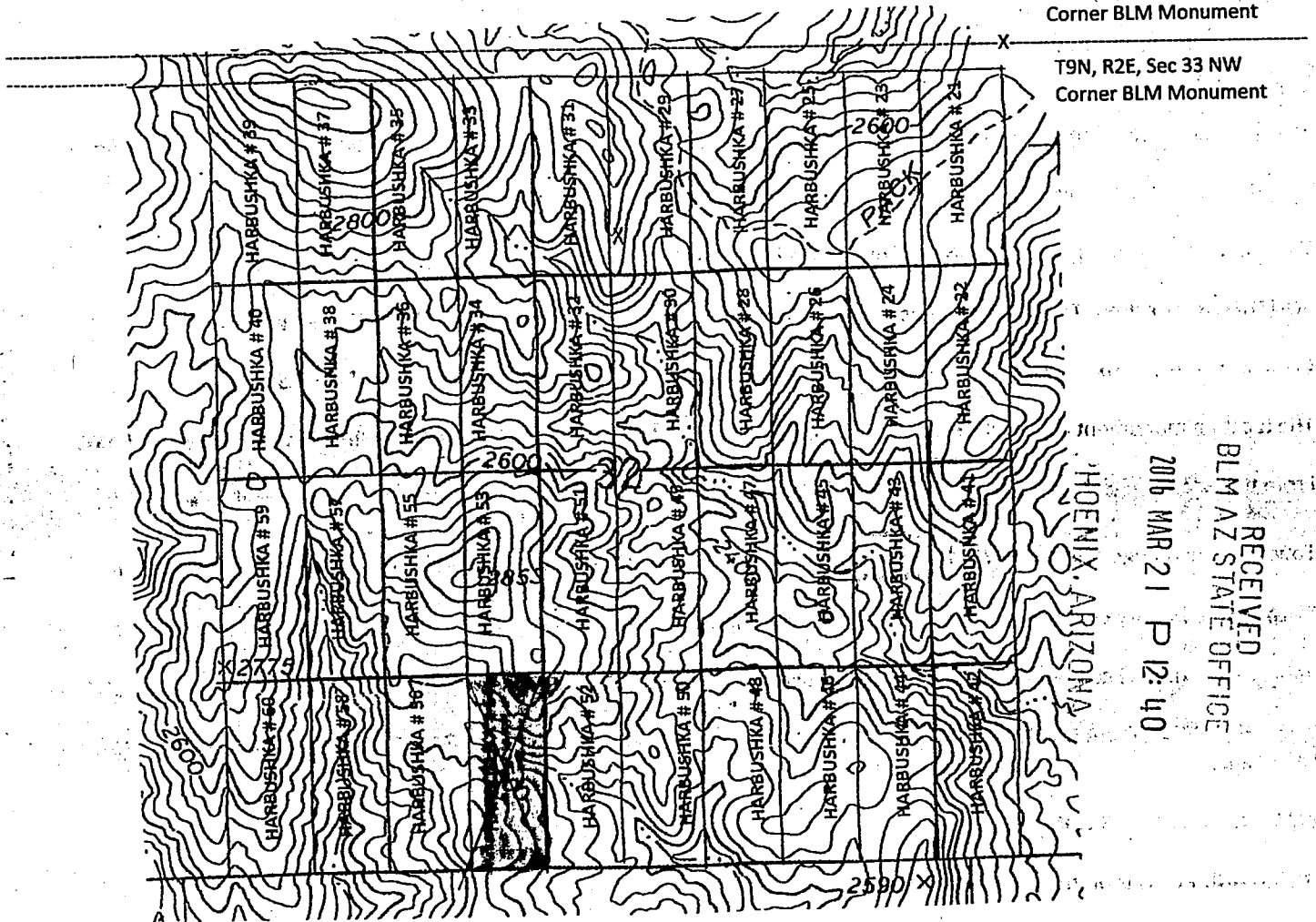
Latitude 34°5'05" Longitude 112°10'7"

T9N, R2E, Sec 32 NE

Corner BLM Monument

T9N, R2E, Sec 33 NW

Corner BLM Monument



RECEIVED
BLM AZ STATE OFFICE
2016 MAR 21 P 12:40
AMC4372211

1. The above map depicts the Harbushka # 54 Mining Claim which is located in Section 32. Township 9N. Range 2E. Gila and Salt River, Meridian, YAVAPAI, County, Arizona.
2. The Type of corner/center location monument used is as follows: 2" X 4' White PVC pipe with claim paper under red painted cap 2"
3. The bearing NE corner, Latitude 34°4'25N Longitude Degrees 112°10'44W
4. The distances between claim corners are 520 feet, west from east, 1,320 feet, south from north
5. The northeast corner of the claim is located 3,120 feet west and 3,960 feet south from the north east corner BLM monument of Section 32. From the Gila and Salt River Meridian, Yavapai County, Arizona.

When Filed Return To:
Rock Production Technologies
4437 W. Mission Lane
Glendale, AZ. 85302-3823



LOCATION NOTICE FOR LODGE MINING CLAIM

NOTICE IS HEREBY GIVEN that the HARBUSHKA # 55 BLM
Lode mining claim has been LOCATED DATE
STAMP
HERE

By: ROCK PRODUCTION TECHNOLOGIES
4437 W. MISSION LANE
GLENDALE, ARIZONA 85302-3823

The general course of this claim is NORTH TO SOUTH and it is situated in YAVAPAI County, Arizona. This claim is 1320 feet in length, and 520 feet in width.

This claim runs from the location monument on which this location notice is posted approximately 1320 feet in a SOUTHERLY, direction. To the SOUTH end line and 520 feet in a WESTERLY direction to the WEST end line. This

Claim is marked by six, monument. One at each corner and one at the center of each end line of the claim.

The location monument on which this notice is posted is situated within SECTION 32, TOWNSHIP 9 NORTH, RANGE 2 EAST.

From the Gila and Salt River Meridian, and this claim encompasses portions of the following quarter section(s), section (s).

Township and Range **NW ¼ NE ¼ SW ¼ SE ¼** of SECTION 32, T9N. R2E, from the, Gila and Salt River, Meridian,

Arizona. The locality of this claim with reference to some natural object or permanent BLM monument and additional

Information (If any) concerning its locality are as follows: THE NORTHEAST CORNER of the claim is located 2,640 feet SOUTH and

3,640 feet WEST. From the, NORTH EAST BLM CORNER MONUMENT, of section 32, T9N. R2E, from the, Gile and Salt River Meridian.

YAVAPAI COUNTY, ARIZONA

DATED AND POSTED on the ground this 16 day of February, 2016

Brian J. Harbushka
623 680 8239
Operations Manager Member
Rock Production Technologies. LLC.
623 292 0970

RECEIVED
BLM AZ STATE OFFICE
2016 MAR 21 P 12:40
PHOENIX, ARIZONA

AMC 431222

When Filed Return To:
Rock Production Technologies
4437 W. Mission Lane
Glendale, AZ. 85302-3823

1" = 1200'

MINING CLAIM MAP

TOP NORTH

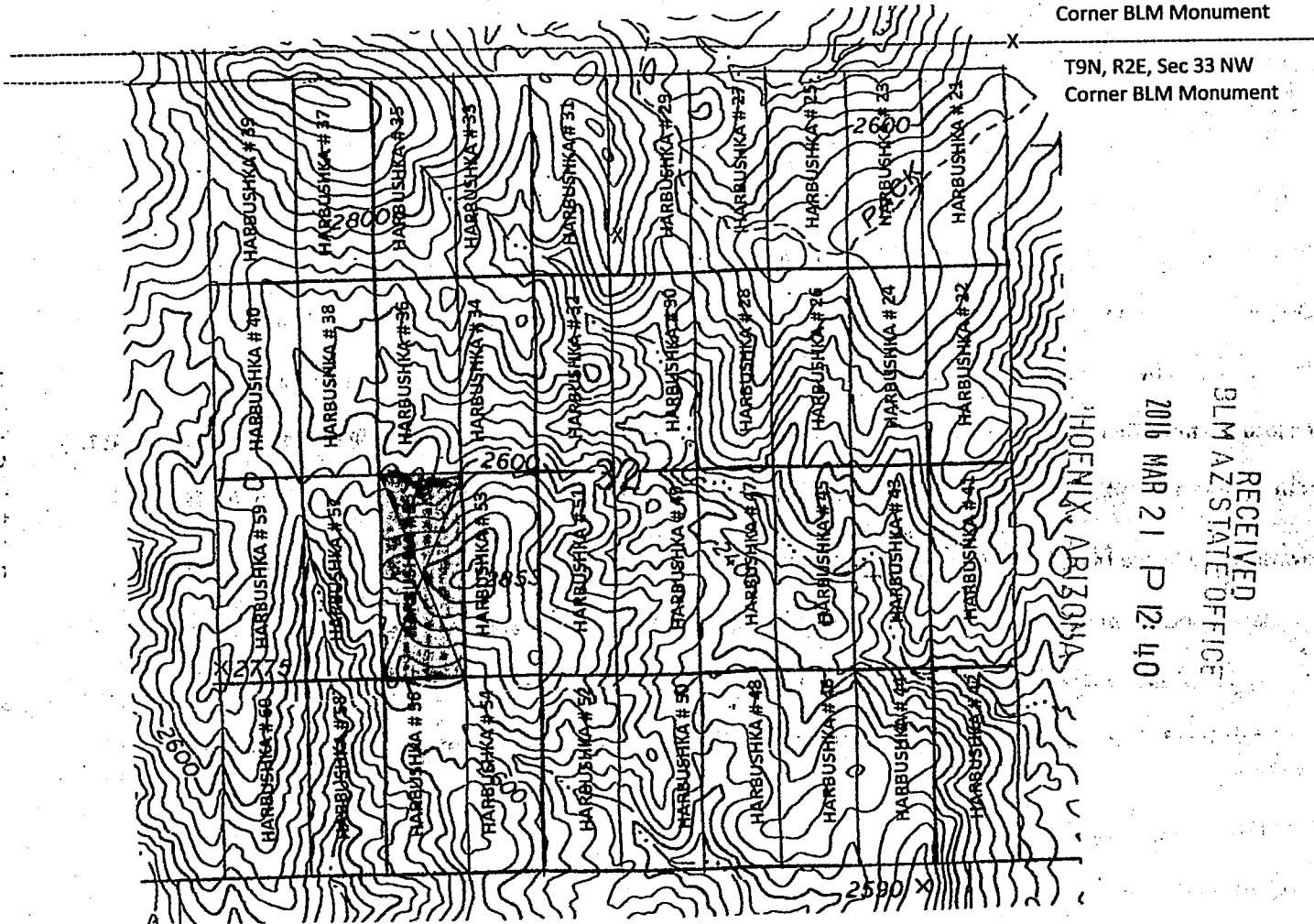
Lode (X) Placer ()

15.75 Acreage

Latitude 34°5'05" Longitude 112°10'7"

T9N, R2E, Sec 32 NE
Corner BLM Monument

T9N, R2E, Sec 33 NW
Corner BLM Monument



RECEIVED
BLM AZ STATE OFFICE
2016 MAR 21 P 12:40
AMC4372221

1. The above map, depicts the Harbushka # 55 Mining Claim which is located in Section 32. Township 9N. Range 2E. Gila and Salt River, Meridian, YAVAPAI, County, Arizona.
2. The Type of corner/center location monument used is as follows: 2" X 4' White PVC pipe with claim paper under red painted cap 2"
3. The bearing NE corner, Latitude 34°4'38N Longitude Degrees 112°10'50W
4. The distances between claim corners are 520 feet, west from east, 1,320 feet, south from north
5. The northeast corner of the claim is located 3,640 feet west and 2,640 feet south from the north east corner BLM monument of Section 32. From the Gila and Salt River Meridian. Yavapai County, Arizona.

When Filed Return To:
Rock Production Technologies
4437 W. Mission Lane
Glendale, AZ. 85302-3823



LOCATION NOTICE FOR LODE MINING CLAIM

NOTICE IS HEREBY GIVEN that the HARBUSHKA # 56 BLM
Lode mining claim has been LOCATED DATE
By: ROCK PRODUCTION TECHNOLOGIES STAMP
4437 W. MISSION LANE HERE
GLENDALE, ARIZONA 85302-3823

The general course of this claim is NORTH TO SOUTH and it is situated in YAVAPAI County, Arizona. This claim is 1320 feet in length, and 520 feet in width.

This claim runs from the location monument on which this location notice is posted approximately 1320 feet in a SOUTHERLY, direction. To the SOUTH end line and 520 feet in a WESTERLY direction to the WEST end line. This Claim is marked by six, monument. One at each corner and one at the center of each end line of the claim.

The location monument on which this notice is posted is situated within SECTION 32, TOWNSHIP 9 NORTH, RANGE 2 EAST.

From the Gila and Salt River Meridian, and this claim encompasses portions of the following quarter section(s), section (s).

Township and Range NW 1/4 NE 1/4 SW 1/4 SE 1/4 of SECTION 32, T9N. R2E, from the, Gila and Salt River, Meridian,

Arizona. The locality of this claim with reference to some natural object or permanent BLM monument and additional

Information (If any) concerning its locality are as follows: THE NORTHEAST CORNER of the claim is located 3,960 feet SOUTH and 3,640 feet WEST. From the, NORTH EAST BLM CORNER MONUMENT, of section 32, T9N. R2E, from the, Gila and Salt River Meridian.

YAVAPAI COUNTY, ARIZONA

DATED AND POSTED on the ground this 16 day of February, 2016

Brian J. Harbushka
623 680 8239
Operations Manager Member
Rock Production Technologies, LLC.
623 292 0970

RECEIVED
BLM AZ STATE OFFICE
2016 MAR 21 P 12:40
PHOENIX, ARIZONA

AMC 4372231

When Filed Return To:
 Rock Production Technologies
 4437 W. Mission Lane
 Glendale, AZ. 85302-3823

1" = 1200'

MINING CLAIM MAP

TOP NORTH

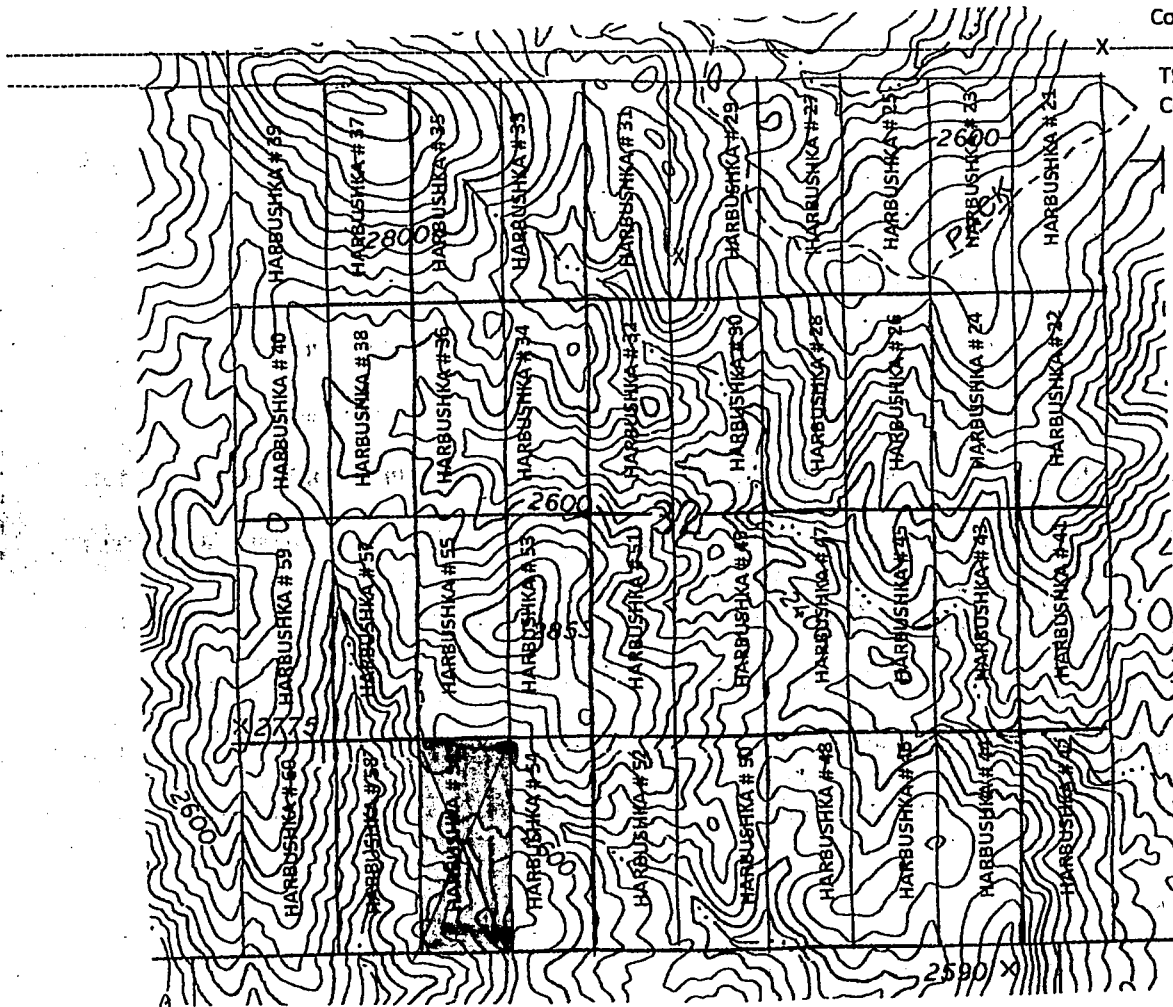
Lode (X) Placer ()

15.75 Acreage

Latitude 34°5'05" Longitude 112°10'7"

T9N, R2E, Sec 32 NE
 Corner BLM Monument

T9N, R2E, Sec 33 NW
 Corner BLM Monument



PHOENIX, ARIZONA

RECEIVED
 FLM AZ STATE OFFICE
 2016 MAR 21 P 12:40
 AH0431223

1. The above map depicts the Harbushka # 56 Mining Claim which is located in Section 32. Township 9N. Range 2E. Gila and Salt River, Meridian, YAVAPAI, County, Arizona.
2. The Type of corner/center location monument used is as follows: 2" X 4' White PVC pipe with claim paper under red painted cap 2"
3. The bearing NE corner, Latitude 34°4'25N Longitude Degrees 112°10'50W
4. The distances between claim corners are 520 feet, west from east, 1,320 feet, south from north
5. The northeast corner of the claim is located 3,640 feet west and 3,960 feet south from the north east corner BLM monument of Section 32. From the Gila and Salt River Meridian. Yavapai County, Arizona.

When Filed Return To:
Rock Production Technologies
4437 W. Mission Lane
Glendale, AZ. 85302-3823



LOCATION NOTICE FOR LODE MINING CLAIM

NOTICE IS HEREBY GIVEN that the HARBUSHKA # 57 BLM
Lode mining claim has been LOCATED DATE

By: ROCK PRODUCTION TECHNOLOGIES STAMP
4437 W. MISSION LANE HERE
GLENDALE, ARIZONA 85302-3823

The general course of this claim is NORTH TO SOUTH and it is situated in YAVAPAI County, Arizona. This claim is 1320 feet in length, and 520 feet in width.

This claim runs from the location monument on which this location notice is posted approximately 1320 feet in a SOUTHERLY, direction. To the SOUTH end line and 520 feet in a WESTERLY direction to the WEST end line. This Claim is marked by six, monument. One at each corner and one at the center of each end line of the claim.

The location monument on which this notice is posted is situated within SECTION 32, TOWNSHIP 9 NORTH, RANGE 2 EAST. From the Gila and Salt River Meridian, and this claim encompasses portions of the following quarter section(s), section (s).

Township and Range **NW ¼ NE ¼ SW ¼ SE ¼** of SECTION 32. T9N. R2E, from the, Gila and Salt River, Meridian, Arizona. The locality of this claim with reference to some natural object or permanent BLM monument and additional

Information (If any) concerning its locality are as follows: THE NORTHEAST CORNER of the claim is located 2,640 feet SOUTH and 4,160 feet WEST. From the, NORTH EAST BLM CORNER MONUMENT, of section 32, T9N. R2E, from the, Gile and Salt River Meridian.

YAVAPAI COUNTY, ARIZONA

DATED AND POSTED on the ground this 16 day of February, 2016

Brian J. Harbushka
623 680 8239
Operations Manager Member
Rock Production Technologies. LLC.
623 292 0970

RECEIVED
BLM AZ STATE OFFICE
2016 MAR 21 P:12:40
PHOENIX, ARIZONA

AMC437224

When Filed Return To:
Rock Production Technologies
4437 W. Mission Lane
Glendale, AZ. 85302-3823

1" = 1200'

MINING CLAIM MAP

15.75 Acreage

TOP NORTH

Lode (X) Placer ()

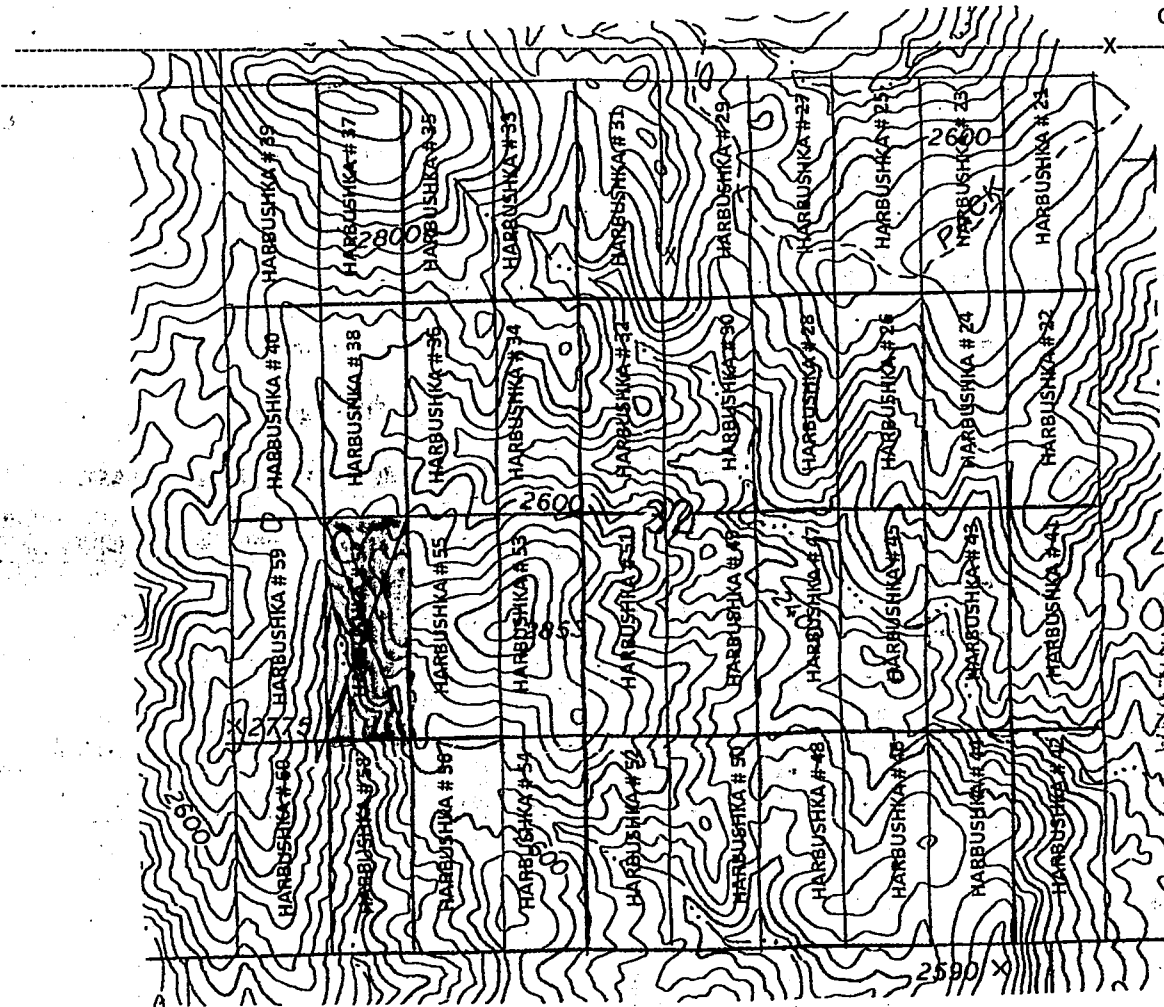
Latitude 34°5'05" Longitude 112°10'7"

T9N, R2E, Sec 32 NE

Corner BLM Monument

T9N, R2E, Sec 33 NW

Corner BLM Monument



RECEIVED
BLM AZ STATE OFFICE
2016 MAR 21 P 12:40
AMC431224

1. The above map depicts the Harbushka # 57 Mining Claim which is located in Section 32. Township 9N. Range 2E. Gila and Salt River, Meridian, YAVAPAI, County, Arizona.
2. The Type of corner/center location monument used is as follows: 2" X 4' White PVC pipe with claim paper under red painted cap 2"
3. The bearing NE corner, Latitude 34°4'38N Longitude Degrees 112°10'56W
4. The distances between claim corners are 520 feet, west from east, 1,320 feet, south from north
5. The northeast corner of the claim is located 4,160 feet west and 2,640 feet south from the north east corner BLM monument of Section 32. From the Gila and Salt River Meridian. Yavapai County, Arizona.

When Filed Return To:
Rock Production Technologies
4437 W. Mission Lane
Glendale, AZ. 85302-3823



LOCATION NOTICE FOR LODE MINING CLAIM

NOTICE IS HEREBY GIVEN that the HARBUSHKA # 58 BLM
Lode mining claim has been LOCATED DATE

By: ROCK PRODUCTION TECHNOLOGIES STAMP
4437 W. MISSION LANE HERE
GLENDALE, ARIZONA 85302-3823

The general course of this claim is NORTH TO SOUTH and it is situated in YAVAPAI County, Arizona. This claim is 1320 feet in length, and 520 feet in width.

This claim runs from the location monument on which this location notice is posted approximately 1320 feet in a SOUTHERLY, direction. To the SOUTH end line and 520 feet in a WESTERLY direction to the WEST end line. This claim is marked by six, monument. One at each corner and one at the center of each end line of the claim.

The location monument on which this notice is posted is situated within SECTION 32, TOWNSHIP 9 NORTH, RANGE 2 EAST. From the Gila and Salt River Meridian, and this claim encompasses portions of the following quarter section(s), section (s).

Township and Range **NW ¼ NE ¼ SW ¼ SE ¼** of SECTION 32. T9N. R2E, from the, Gila and Salt River, Meridian, Arizona. The locality of this claim with reference to some natural object or permanent BLM monument and additional

Information (if any) concerning its locality are as follows: THE NORTHEAST CORNER of the claim is located 3,960 feet SOUTH and 4,160. feet WEST. From the, **NORTH EAST BLM CORNER MONUMENT**, of section 32, T9N. R2E, from the, Gila and Salt River Meridian.

YAVAPAI COUNTY, ARIZONA

DATED AND POSTED on the ground this 16 day of February, 2016

Brian J. Harbushka
623 680 8239
Operations Manager Member
Rock Production Technologies. LLC.
623 292 0970

RECEIVED
BLM AZ STATE OFFICE
2016 MAR 21 P 12:40
PHOENIX, ARIZONA

AMC437225

When Filed Return To:
Rock Production Technologies
4437 W. Mission Lane
Glendale, AZ. 85302-3823

1" = 1200'

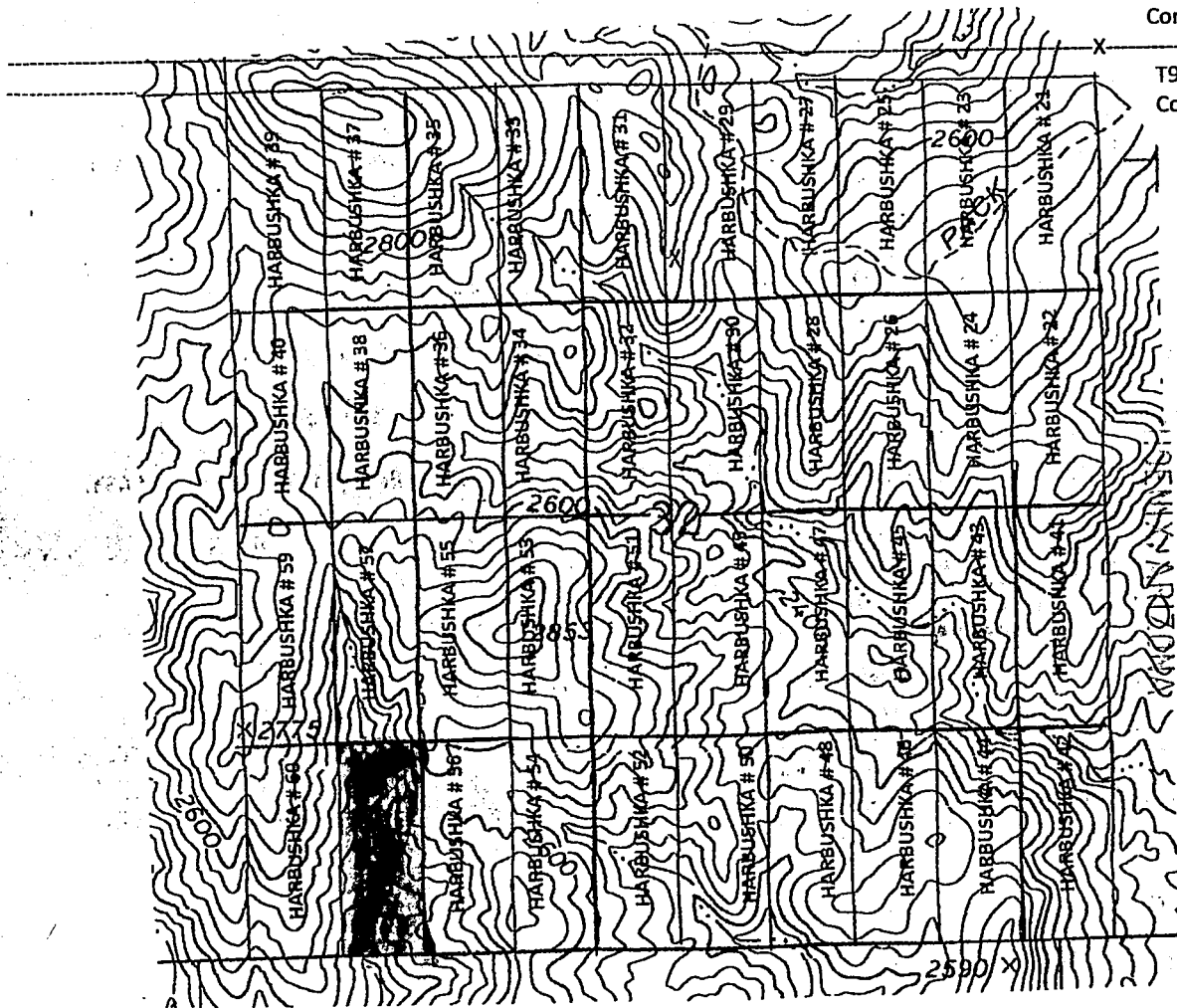
MINING CLAIM MAP
TOP NORTH

Lode (X) Placer ()

15.75 Acreage

Latitude 34°5'05" Longitude 112°10'7"
T9N, R2E, Sec 32 NE
Corner BLM Monument

T9N, R2E, Sec 33 NW
Corner BLM Monument



RECEIVED
BLM AZ STATE OFFICE
2018 MAR 21 P 12:40

AMC431225

1. The above map depicts the Harbushka # 58 Mining Claim which is located in Section 32. Township 9N. Range 2E. Gila and Salt River, Meridian, YAVAPAI, County, Arizona.
2. The Type of corner/center location monument used is as follows: 2" X 4' White PVC pipe with claim paper under red painted cap 2"
3. The bearing NE corner, Latitude 34°4'25N Longitude Degrees 112°10'58W
4. The distances between claim corners are 520 feet, west from east, 1,320 feet, south from north
5. The northeast corner of the claim is located 4,160 feet west and 3,960 feet south from the north east corner BLM monument of Section 32. From the Gila and Salt River Meridian. Yavapai County, Arizona.

When Filed Return To:
Rock Production Technologies
4437 W. Mission Lane
Glendale, AZ. 85302-3823



LOCATION NOTICE FOR LODE MINING CLAIM

NOTICE IS HEREBY GIVEN that the HARBUSHKA # 59 BLM
Lode mining claim has been LOCATED DATE
STAMP
By: ROCK PRODUCTION TECHNOLOGIES HERE
4437 W. MISSION LANE
GLENDALE, ARIZONA 85302-3823

The general course of this claim is NORTH TO SOUTH and it is situated in YAVAPAI County, Arizona. This claim is 1320 feet in length, and 520 feet in width.

This claim runs from the location monument on which this location notice is posted approximately 1320 feet in a SOUTHERLY, direction. To the SOUTH end line and 520 feet in a WESTERLY direction to the WEST end line. This Claim is marked by six, monument. One at each corner and one at the center of each end line of the claim.

The location monument on which this notice is posted is situated within SECTION 32, TOWNSHIP 9 NORTH, RANGE 2 EAST. From the Gila and Salt River Meridian, and this claim encompasses portions of the following quarter section(s), section (s).

Township and Range **NW ¼ NE ¼ SW ¼ SE ¼** of SECTION 32. T9N. R2E, from the, Gila and Salt River, Meridian, Arizona. The locality of this claim with reference to some natural object or permanent BLM monument and additional Information (If any) concerning its locality are as follows: THE NORTHEAST CORNER of the claim is located 2,640 feet SOUTH and 4,680 feet WEST. From the, NORTH EAST BLM CORNER MONUMENT, of section 32, T9N. R2E, from the, Gile and Salt River Meridian.

YAVAPAI COUNTY, ARIZONA

DATED AND POSTED on the ground this 16 day of February, 2016

Brian J. Harbushka
623 680 8239
Operations Manager Member
Rock Production Technologies. LLC.
623 292 0970

RECEIVED
BLM AZ STATE OFFICE
2016 MAR 21 P 12:40
PHOENIX, ARIZONA

AMC431226

When Filed Return To:
Rock Production Technologies
4437 W. Mission Lane
Glendale, AZ. 85302-3823

1" = 1200'

MINING CLAIM MAP

15.75 Acreage

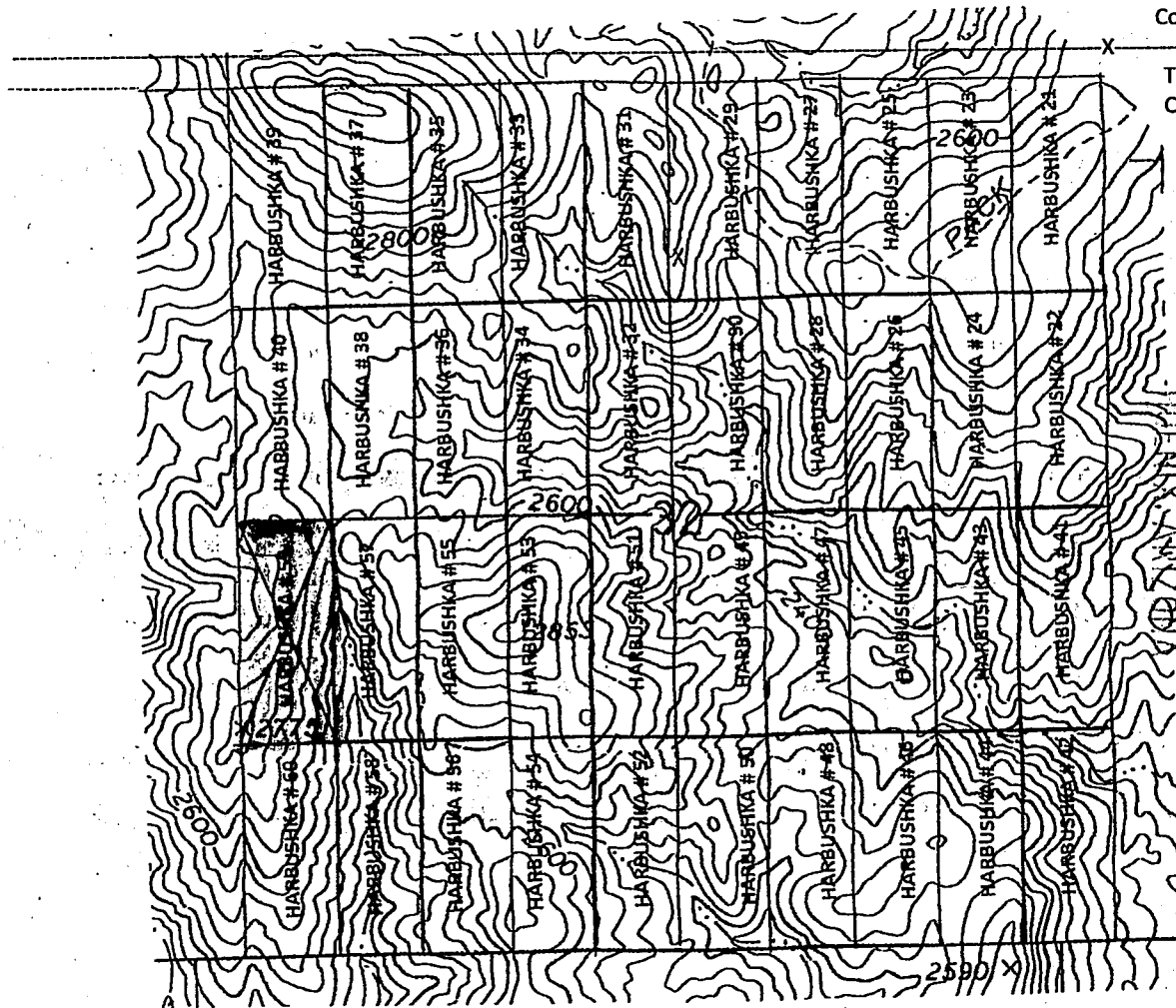
TOP NORTH

Lode (X) Placer ()

Latitude 34°5'05" Longitude 112°10'7"

T9N, R2E, Sec 32 NE
Corner BLM Monument

T9N, R2E, Sec 33 NW
Corner BLM Monument



2016 MAR 21 P 12:40

RECEIVED
BLM AZ STATE OFFICE

AHC431226

1. The above map depicts the Harbushka # 59 Mining Claim which is located in Section 32. Township 9N. Range 2E. Gila and Salt River, Meridian, YAVAPAI, County, Arizona.
2. The Type of corner/center location monument used is as follows: 2" X 4' White PVC pipe with claim paper under red painted cap 2"
3. The bearing NE corner, Latitude 34°4'38N Longitude Degrees 112°11'02W
4. The distances between claim corners are 520 feet, west from east, 1,320 feet, south from north
5. The northeast corner of the claim is located 4,680 feet west and 2,640 feet south from the north east corner BLM monument of Section 32. From the Gila and Salt River Meridian. Yavapai County, Arizona.

When Filed Return To:
Rock Production Technologies
4437 W. Mission Lane
Glendale, AZ. 85302-3823



LOCATION NOTICE FOR LODGE MINING CLAIM

NOTICE IS HEREBY GIVEN that the HARBUSHKA # 60 BLM
Lode mining claim has been LOCATED DATE
STAMP
HERE

By: ROCK PRODUCTION TECHNOLOGIES
4437 W. MISSION LANE
GLENDALE, ARIZONA 85302-3823

The general course of this claim is NORTH TO SOUTH and it is situated in YAVAPAI County, Arizona. This claim is 1320 feet in length, and 520 feet in width.

This claim runs from the location monument on which this location notice is posted approximately 1320 feet in a SOUTHERLY, direction. To the SOUTH end line and 520 feet in a WESTERLY direction to the WEST end line. This Claim is marked by six, monument. One at each corner and one at the center of each end line of the claim.

The location monument on which this notice is posted is situated within SECTION 32, TOWNSHIP 9 NORTH, RANGE 2 EAST.

From the Gila and Salt River Meridian, and this claim encompasses portions of the following quarter section(s), section (s).

Township and Range **NW ¼ NE ¼ SW ¼ SE ¼** of SECTION 32. T9N. R2E, from the, Gila and Salt River, Meridian,

Arizona. The locality of this claim with reference to some natural object or permanent BLM monument and additional

Information (if any) concerning its locality are as follows: THE NORTHEAST CORNER of the claim is located 3,960 feet SOUTH and 4,680. feet WEST. From the, **NORTH EAST BLM CORNER MONUMENT**, of section 32, T9N. R2E, from the, Gile and Salt River Meridian.

YAVAPAI COUNTY, ARIZONA

DATED AND POSTED on the ground this 16 day of February, 2016

Brian J. Harbushka
623 680 8239
Operations Manager Member
Rock Production Technologies. LLC.
623 292 0970

RECEIVED
BLM AZ STATE OFFICE
2016 MAR 21 P 12:40
PHOENIX, ARIZONA

AMC431227

When Filed Return To:
 Rock Production Technologies
 4437 W. Mission Lane
 Glendale, AZ. 85302-3823

1" = 1200'

MINING CLAIM MAP

TOP NORTH

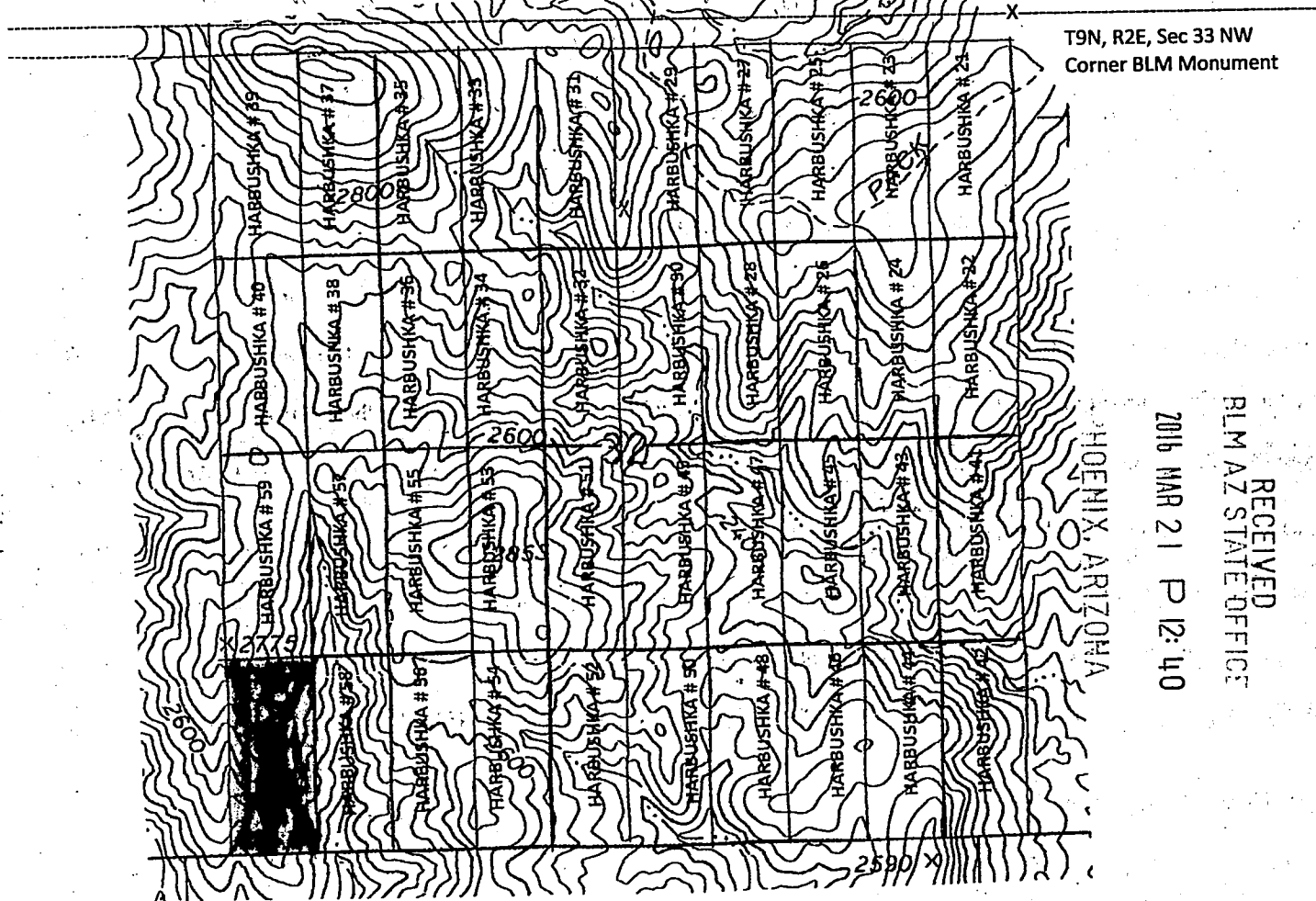
Lode (X) Placer ()

15.75 Acreage

Latitude 34°5'05" Longitude 112°10'7"

T9N, R2E, Sec 32 NE
 Corner BLM Monument

T9N, R2E, Sec 33 NW
 Corner BLM Monument



HOENIX, ARIZONA

RECEIVED
 BLM AZ STATE OFFICE
 2016 MAR 21 P 12:40

AMC437221

1. The above map depicts the Harbushka # 60 Mining Claim which is located in Section 32. Township 9N. Range 2E. Gila and Salt River, Meridian, YAVAPAI, County, Arizona.
2. The Type of corner/center location monument used is as follows: 2" X 4' White PVC pipe with claim paper under red painted cap 2"
3. The bearing NE corner, Latitude 34°4'25N Longitude Degrees 112°11'02W
4. The distances between claim corners are 520 feet, west from east, 1,320 feet, south from north
5. The northeast corner of the claim is located 4,680 feet west and 3,960 feet south from the north east corner BLM monument of Section 32. From the Gila and Salt River Meridian. Yavapai County, Arizona.



When Filed Return To:
Rock Production Technologies
4437 W. Mission Lane
Glendale, AZ. 85302-3823

LOCATION NOTICE FOR LODE MINING CLAIM

NOTICE IS HEREBY GIVEN that the HARBUSHKA # 61
Lode mining claim has been LOCATED

BLM
DATE
STAMP
HERE

By: ROCK PRODUCTION TECHNOLOGIES
4437 W. MISSION LANE
GLENDALE, ARIZONA 85302-3823

The general course of this claim is NORTH TO SOUTH and it is situated in YAVAPAI County, Arizona. This claim is 1320 feet in length, and 520 feet in width.

This claim runs from the location monument on which this location notice is posted approximately 1320 feet in a SOUTHERLY, direction. To the SOUTH end line and 520 feet in a WESTERLY direction to the WEST end line. This Claim is marked by six, monument. One at each corner and one at the center of each end line of the claim.

The location monument on which this notice is posted is situated within SECTION 29, TOWNSHIP 9 NORTH, RANGE 2 EAST.

From the Gila and Salt River Meridian, and this claim encompasses portions of the following quarter section(s), section (s).

Township and Range **NW ¼ NE ¼ SW ¼ SE ¼** of SECTION 29. T9N. R2E, from the, Gila and Salt River, Meridian, Arizona. The locality of this claim with reference to some natural object or permanent BLM monument and additional Information (if any) concerning its locality are as follows: THE NORTHEAST CORNER of the claim is located 2 feet SOUTH and 2 feet WEST. From the, **NORTH EAST BLM CORNER MONUMENT**, of section 29, T9N. R2E, from the, Gile and Salt River Meridian. **YAVAPAI COUNTY, ARIZONA**

DATED AND POSTED on the ground this 16 day of February, 2016

Brian J. Harbushka
623 680 8239
Operations Manager Member
Rock Production Technologies. LLC.
623 292 0970

RECEIVED
BLM AZ STATE OFFICE
2016 MAR 21 P: 12: 40
PHOENIX, ARIZONA

AMC437228

When Filed Return To:
Rock Production Technologies
4437 W. Mission Lane
Glendale, AZ. 85302-3823

1" = 1200'

MINING CLAIM MAP

TOP NORTH

Lode (X) Placer ()

15.75 Acreage

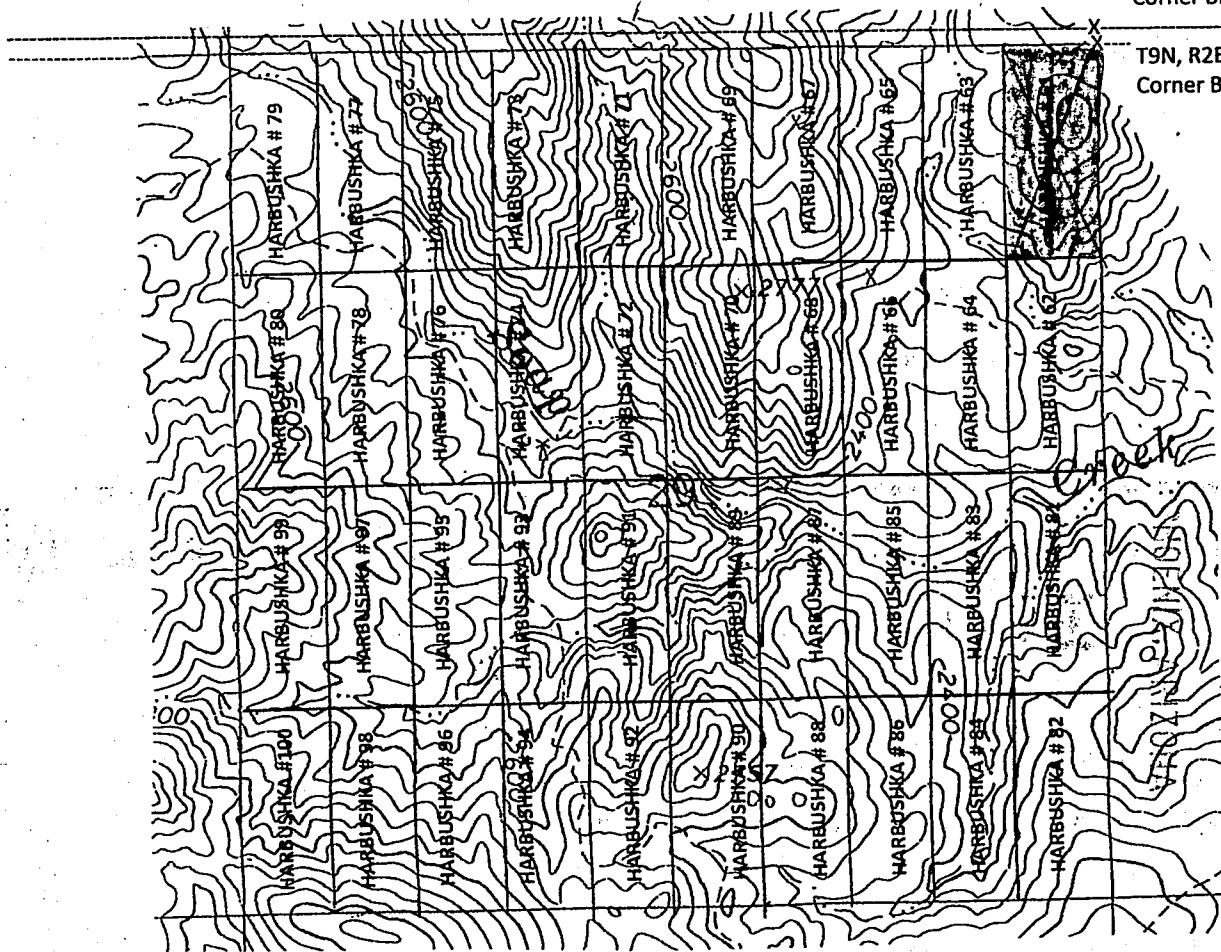
Latitude 34°5'57" Longitude 112°10'05"

T9N, R2E, Sec 29 NE

Corner BLM Monument

T9N, R2E, Sec 28 NW

Corner BLM Monument



RECEIVED
BLM AZ STATE OFFICE
2016 MAR 21 P 12:40

AMC431228

1. The above map depicts the Harbushka # 61 Mining Claim which is located in Section 29. Township 9N. Range 2E. Gila and Salt River, Meridian, YAVAPAI, County, Arizona.
2. The Type of corner/center monument used is as follows: 2" X 4' White PVC pipe with claim paper under red painted cap 2"
3. The bearing NE corner, Latitude 34°5'57' N Longitude 112°10'05'W Degrees
4. The bearing distances between claim corners are 520 feet, West from East , 1320 feet, south from north
5. The northeast corner of the claim is located 2 feet South and 2 feet West from the north east BLM corner monument of Section 29. T9N. R2E. From the Gila and Salt River Meridian. Yavapai County, Arizona.

When Filed Return To:
Rock Production Technologies
4437 W. Mission Lane
Glendale, AZ. 85302-3823



LOCATION NOTICE FOR LODE MINING CLAIM

NOTICE IS HEREBY GIVEN that the HARBUSHKA # 62 BLM

Lode mining claim has been LOCATED DATE
STAMP

By: ROCK PRODUCTION TECHNOLOGIES HERE
4437 W. MISSION LANE
GLENDALE, ARIZONA 85302-3823

The general course of this claim is NORTH TO SOUTH and it is situated in YAVAPAI County, Arizona. This claim is 1320 feet in length, and 520 feet in width.

This claim runs from the location monument on which this location notice is posted approximately 1320 feet in a SOUTHERLY, direction. To the SOUTH end line and 520 feet in a WESTERLY direction to the WEST end line. This Claim is marked by six, monument. One at each corner and one at the center of each end line of the claim.

The location monument on which this notice is posted is situated within SECTION 29, TOWNSHIP 9 NORTH, RANGE 2 EAST.

From the Gila and Salt River Meridian, and this claim encompasses portions of the following quarter section(s), section (s).

Township and Range **NW ¼ NE ¼ SW ¼ SE ¼** of SECTION 29, T9N. R2E, from the, Gila and Salt River, Meridian, Arizona. The locality of this claim with reference to some natural object or permanent BLM monument and additional Information (If any) concerning its locality are as follows: THE NORTHEAST CORNER of the claim is located 1,320 feet SOUTH and 2 feet WEST. From the, NORTH EAST BLM CORNER MONUMENT, of section 29, T9N. R2E, from the, Gile and Salt River Meridian. YAVAPAI COUNTY, ARIZONA

DATED AND POSTED on the ground this 16 day of February, 2016

Brian J. Harbushka
623 680 8239
Operations Manager Member
Rock Production Technologies. LLC.
623 292 0970

RECEIVED
BLM AZ STATE OFFICE
2016 MAR 21 P 12:40
MOENIX ARIZONA

AMC437229

When Filed Return To:
Rock Production Technologies
4437 W. Mission Lane
Glendale, AZ. 85302-3823

1" = 1200'

MINING CLAIM MAP
TOP NORTH

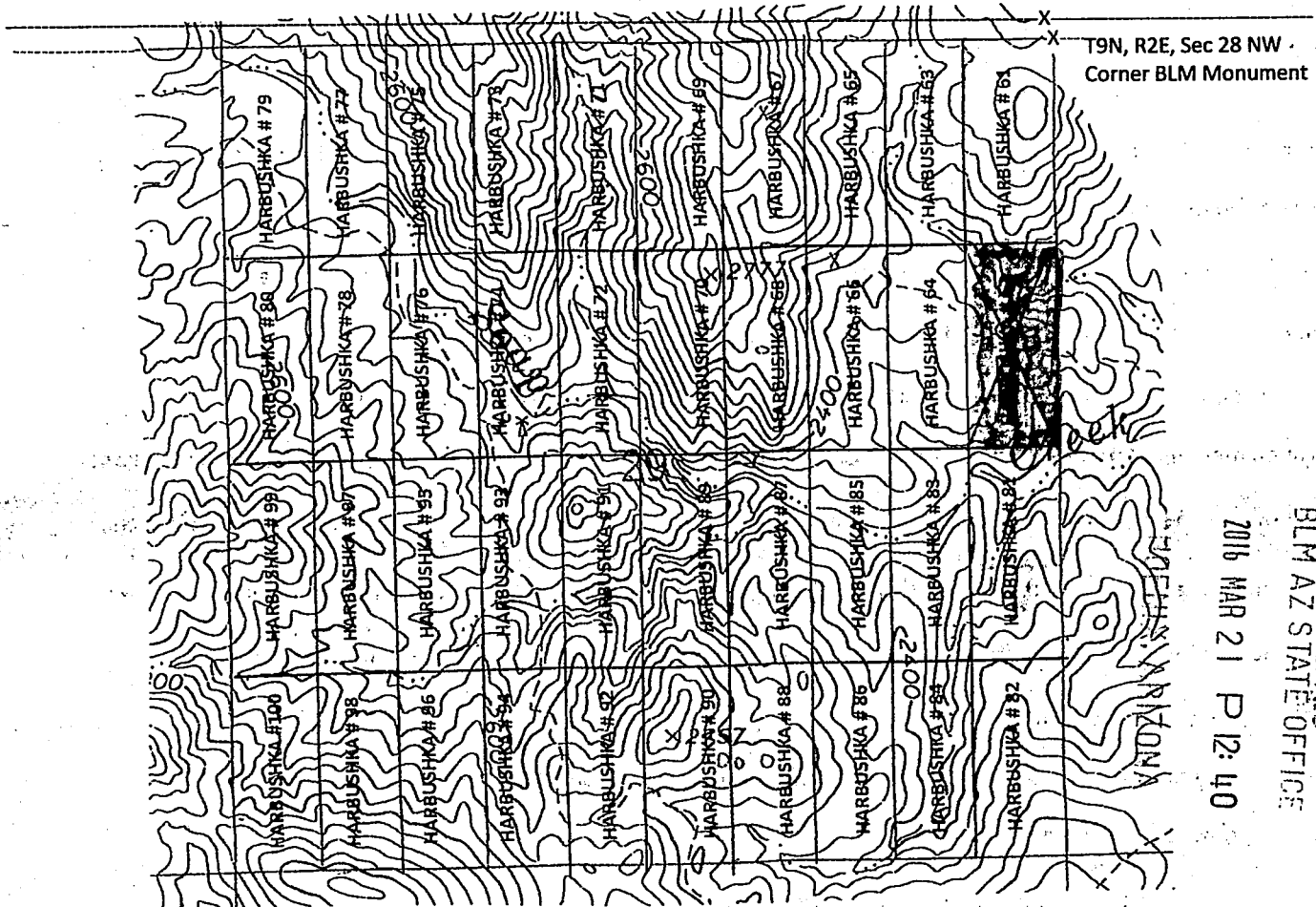
Lode (X) Placer ()

15.75 Acreage

Latitude 34°5'57" Longitude 112°10'05"

T9N, R2E, Sec 29 NE
Corner BLM Monument

T9N, R2E, Sec 28 NW
Corner BLM Monument



AMC437229

RECEIVED
BLM AZ STATE OFFICE
2016 MAR 21 P 12:40

1. The above map depicts the Harbushka # 62 Mining Claim which is located in Section 29. Township 9N. Range 2E. Gila and Salt River, Meridian, YAVAPAI, County, Arizona.
2. The Type of corner/center monument used is as follows: 2" X 4' White PVC pipe with claim paper under red painted cap 2"
3. The bearing NE corner, Latitude 34°5'45N Longitude 112°10'05W Degrees
4. The bearing distances between claim corners are 520 feet, West from East, 1320 feet, south from north
5. The northeast corner of the claim is located 1,320 feet South and 2 feet West from the north east BLM corner monument of Section 29. T9N. R2E. From the Gila and Salt River Meridian. Yavapai County, Arizona.

When Filed Return To:
Rock Production Technologies
4437 W. Mission Lane
Glendale, AZ. 85302-3823



LOCATION NOTICE FOR LODE MINING CLAIM

NOTICE IS HEREBY GIVEN that the HARBUSHKA # 63
Lode mining claim has been LOCATED

BLM
DATE
STAMP
HERE

By: ROCK PRODUCTION TECHNOLOGIES
4437 W. MISSION LANE
GLENDALE, ARIZONA 85302-3823

The general course of this claim is NORTH TO SOUTH and it is situated in YAVAPAI County, Arizona. This claim is 1320 feet in length, and 520 feet in width.

This claim runs from the location monument on which this location notice is posted approximately 1320 feet in a SOUTHERLY, direction. To the SOUTH end line and 520 feet in a WESTERLY direction to the WEST end line. This Claim is marked by six, monument. One at each corner and one at the center of each end line of the claim.

The location monument on which this notice is posted is situated within SECTION 29, TOWNSHIP 9 NORTH, RANGE 2 EAST.

From the Gila and Salt River Meridian, and this claim encompasses portions of the following quarter section(s), section (s).

Township and Range NW ¼ NE ¼ SW ¼ SE ¼ of SECTION 29. T9N. R2E, from the, Gila and Salt River, Meridian,

Arizona. The locality of this claim with referencé to some natural object or permanent BLM monument and additional

Information (If any) concerning its locality are as follows: THE NORTHEAST CORNER of the claim is located 2 feet SOUTH and

520 feet WEST. From the, NORTH EAST BLM CORNER MONUMENT, of section 29, T9N. R2E, from the, Gile and Salt River

Meridian. YAVAPAI COUNTY, ARIZONA

DATED AND POSTED on the ground this 16 day of February, 2016

Brian J. Harbushka
623 680 8239
Operations Manager Member
Rock Production Technologies. LLC.
623 292 0970

PHOENIX, ARIZONA

2016 MAR 21 P 12:40

RECEIVED
BLM AZ STATE OFFICE

AMC437230

When Filed Return To:
Rock Production Technologies
4437 W. Mission Lane
Glendale, AZ. 85302-3823

1" = 1200'

MINING CLAIM MAP
TOP NORTH

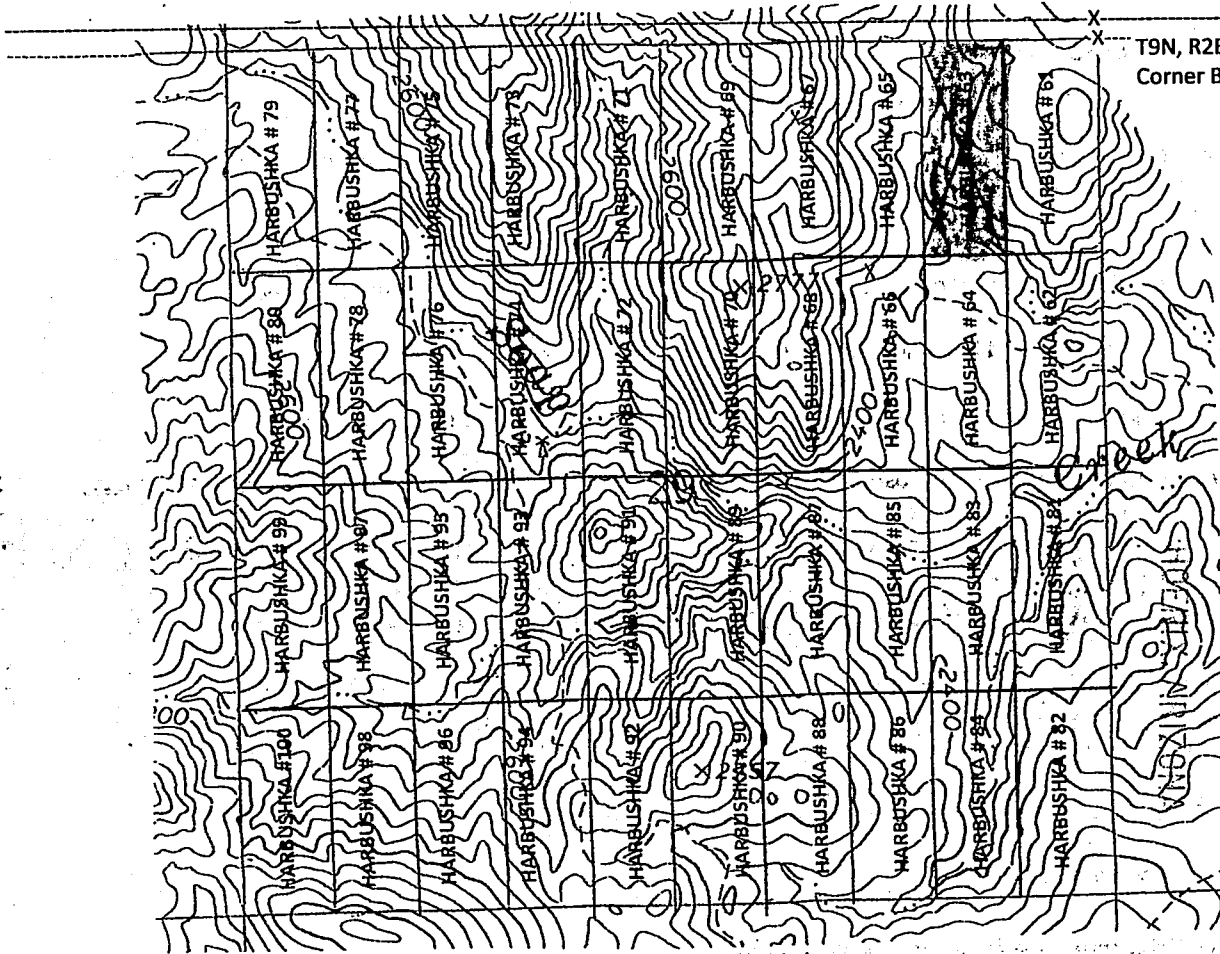
Lode (X) Placer ()

15.75 Acreage

Latitude 34°5'57" Longitude 112°10'05"

T9N, R2E, Sec 29 NE
Corner BLM Monument

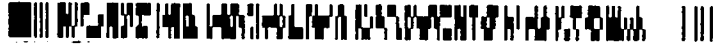
T9N, R2E, Sec 28 NW
Corner BLM Monument



RECEIVED
BLM AZ STATE OFFICE
2016 MAR 21 P 12:40

AMC431230

1. The above map depicts the Harbushka # 63 Mining Claim which is located in Section 29. Township 9N. Range 2E. Gila and Salt River, Meridian, YAVAPAI, County, Arizona.
2. The Type of corner/center monument used is as follows: 2" X 4' White PVC pipe with claim paper under red painted cap 2"
3. The bearing NE corner, Latitude 34°5'57" N Longitude 112°10'12" W Degrees
4. The bearing distances between claim corners are 520 feet, West from East, 1320 feet, south from north
5. The northeast corner of the claim is located 2 feet South and 520 feet West from the north east BLM corner monument of Section 29. T9N. R2E. From the Gila and Salt River Meridian. Yavapai County, Arizona.



When Filed Return To:
Rock Production Technologies
4437 W. Mission Lane
Glendale, AZ. 85302-3823

LOCATION NOTICE FOR LODE MINING CLAIM

NOTICE IS HEREBY GIVEN that the HARBUSHKA # 64 BLM
Lode mining claim has been LOCATED DATE

By: ROCK PRODUCTION TECHNOLOGIES STAMP
4437 W. MISSION LANE HERE
GLENDALE, ARIZONA 85302-3823

The general course of this claim is NORTH TO SOUTH and it is situated in YAVAPAI County, Arizona. This claim is 1320 feet in length, and 520 feet in width.

This claim runs from the location monument on which this location notice is posted approximately 1320 feet in a

SOUTHERLY, direction. To the SOUTH end line and 520 feet in a WESTERLY direction to the WEST end line. This

Claim is marked by six, monument. One at each corner and one at the center of each end line of the claim.

The location monument on which this notice is posted is situated within SECTION 29, TOWNSHIP 9 NORTH, RANGE 2 EAST.

From the Gila and Salt River Meridian, and this claim encompasses portions of the following quarter section(s), section (s).

Township and Range **NW ¼ NE ¼ SW ¼ SE ¼** of SECTION 29. T9N. R2E, from the, Gila and Salt River, Meridian,

Arizona. The locality of this claim with reference to some natural object or permanent BLM monument and additional

Information (If any) concerning its locality are as follows: THE NORTHEAST CORNER of the claim is located 1,320 feet SOUTH and

520 feet WEST. From the, NORTH EAST BLM CORNER MONUMENT, of section 29, T9N. R2E, from the, Gile and Salt River

Meridian. YAVAPAI COUNTY, ARIZONA

DATED AND POSTED on the ground this 16 day of February, 2016

Brian J. Harbushka
623 680 8239
Operations Manager Member
Rock Production Technologies. LLC.
623 292 0970

PHOENIX, ARIZONA

2016 MAR 21 P 12:40

RECEIVED
BLM AZ STATE OFFICE

AHC437231

When Filed Return To:
Rock Production Technologies
4437 W. Mission Lane
Glendale, AZ. 85302-3823

1" = 1200'

MINING CLAIM MAP

TOP NORTH

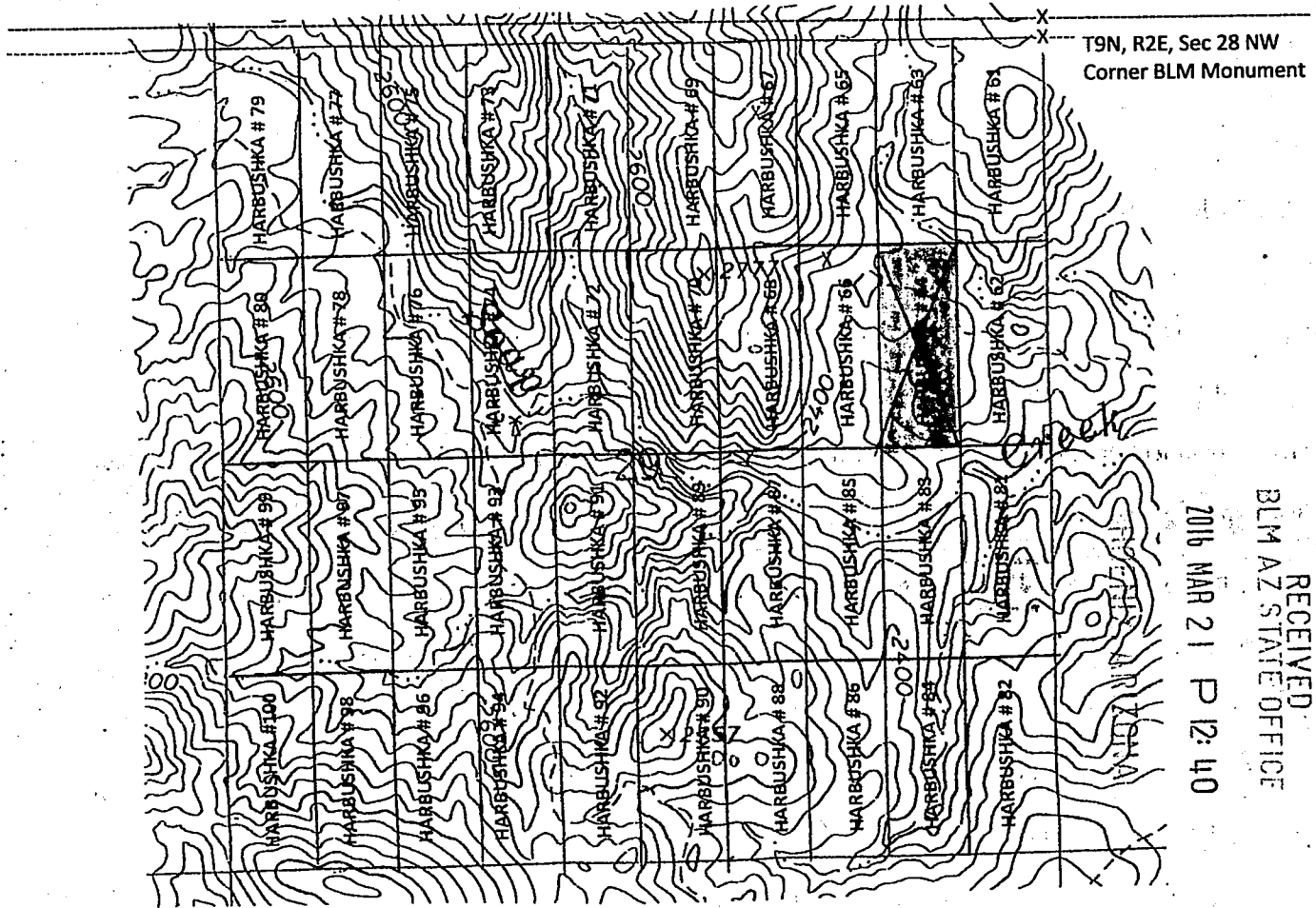
Lode (X) Placer ()

15.75 Acreage

Latitude 34°5'57" Longitude 112°10'05"

T9N, R2E, Sec 29 NE
Corner BLM Monument

T9N, R2E, Sec 28 NW
Corner BLM Monument



RECEIVED
BLM AZ STATE OFFICE
2016 MAR 21 P 12:40

AN0431231

1. The above map depicts the Harbushka # 64 Mining Claim which is located in Section 29. Township 9N. Range 2E. Gila and Salt River, Meridian, YAVAPAI, County, Arizona.
2. The Type of corner/center monument used is as follows: 2" X 4' White PVC pipe with claim paper under red painted cap 2"
3. The bearing NE corner, Latitude 34°5'45N Longitude 112°10'12W Degrees
4. The bearing distances between claim corners are 520 feet, West from East , 1320 feet, south from north
5. The northeast corner of the claim is located 1,320 feet South and 520 feet West from the north east BLM corner monument of Section 29. T9N. R2E. From the Gila and Salt River Meridian. Yavapai County, Arizona.

When Filed Return To:
Rock Production Technologies
4437 W. Mission Lane
Glendale, AZ. 85302-3823



LOCATION NOTICE FOR LODE MINING CLAIM

NOTICE IS HEREBY GIVEN that the HARBUSHKA # 65
Lode mining claim has been LOCATED

BLM
DATE
STAMP
HERE

By: ROCK PRODUCTION TECHNOLOGIES
4437 W. MISSION LANE
GLENDALE, ARIZONA 85302-3823

The general course of this claim is NORTH TO SOUTH and it is situated in YAVAPAI County, Arizona. This claim is 1320 feet in length, and 520 feet in width.

This claim runs from the location monument on which this location notice is posted approximately 1320 feet in a SOUTHERLY, direction. To the SOUTH end line and 520 feet in a WESTERLY direction to the WEST end line. This Claim is marked by six, monument. One at each corner and one at the center of each end line of the claim.

The location monument on which this notice is posted is situated within SECTION 29, TOWNSHIP 9 NORTH, RANGE 2 EAST.

From the Gila and Salt River Meridian, and this claim encompasses portions of the following quarter section(s), section (s).

Township and Range **NW ¼ NE ¼ SW ¼ SE ¼** of SECTION 29. T9N. R2E, from the, Gila and Salt River, Meridian, Arizona. The locality of this claim with reference to some natural object or permanent BLM monument and additional information (if any) concerning its locality are as follows: THE NORTHEAST CORNER of the claim is located 2 feet SOUTH and 1,040 feet WEST. From the, NORTH EAST BLM CORNER MONUMENT, of section 29, T9N. R2E, from the, Gile and Salt River Meridian. YAVAPAI COUNTY, ARIZONA

DATED AND POSTED on the ground this 16 day of February, 2016

Brian J. Harbushka
623 680 8239
Operations Manager Member
Rock Production Technologies. LLC.
623 292 0970

RECEIVED
BLM AZ STATE OFFICE
2016 MAR 21 P 12:40
PHOENIX, ARIZONA

AMC437232

When Filed Return To:
Rock Production Technologies
4437 W. Mission Lane
Glendale, AZ. 85302-3823



LOCATION NOTICE FOR LODE MINING CLAIM

NOTICE IS HEREBY GIVEN that the HARBUSHKA # 66
Lode mining claim has been LOCATED

BLM
DATE
STAMP
HERE

By: ROCK PRODUCTION TECHNOLOGIES
4437 W. MISSION LANE
GLENDALE, ARIZONA 85302-3823

The general course of this claim is NORTH TO SOUTH and it is situated in YAVAPAI County, Arizona. This claim is 1320 feet in length, and 520 feet in width.

This claim runs from the location monument on which this location notice is posted approximately 1320 feet in a SOUTHERLY, direction. To the SOUTH end line and 520 feet in a WESTERLY direction to the WEST end line. This

Claim is marked by six, monument. One at each corner and one at the center of each end line of the claim.

The location monument on which this notice is posted is situated within SECTION 29, TOWNSHIP 9 NORTH, RANGE 2 EAST.

From the Gila and Salt River Meridian, and this claim encompasses portions of the following quarter section(s), section (s).

Township and Range **NW ¼ NE ¼ SW ¼ SE ¼** of SECTION 29. T9N. R2E, from the, Gila and Salt River, Meridian,

Arizona. The locality of this claim with reference to some natural object or permanent BLM monument and additional

Information (if any) concerning its locality are as follows: THE NORTHEAST CORNER of the claim is located 1,320 feet SOUTH and

1,040 feet WEST. From the, NORTH EAST BLM CORNER MONUMENT, of section 29, T9N. R2E, from the, Gile and Salt River

Meridian. YAVAPAI COUNTY, ARIZONA

DATED AND POSTED on the ground this 16 day of February, 2016

Brian J. Harbushka
623 680 8239
Operations Manager Member
Rock Production Technologies, LLC.
623 292 0970

RECEIVED
BLM AZ STATE OFFICE
2016 MAR 21 P 12:40
PHOENIX, ARIZONA

AMC 437233

When Filed Return To:
Rock Production Technologies
4437 W. Mission Lane
Glendale, AZ. 85302-3823

1" = 1200'

MINING CLAIM MAP
TOP NORTH

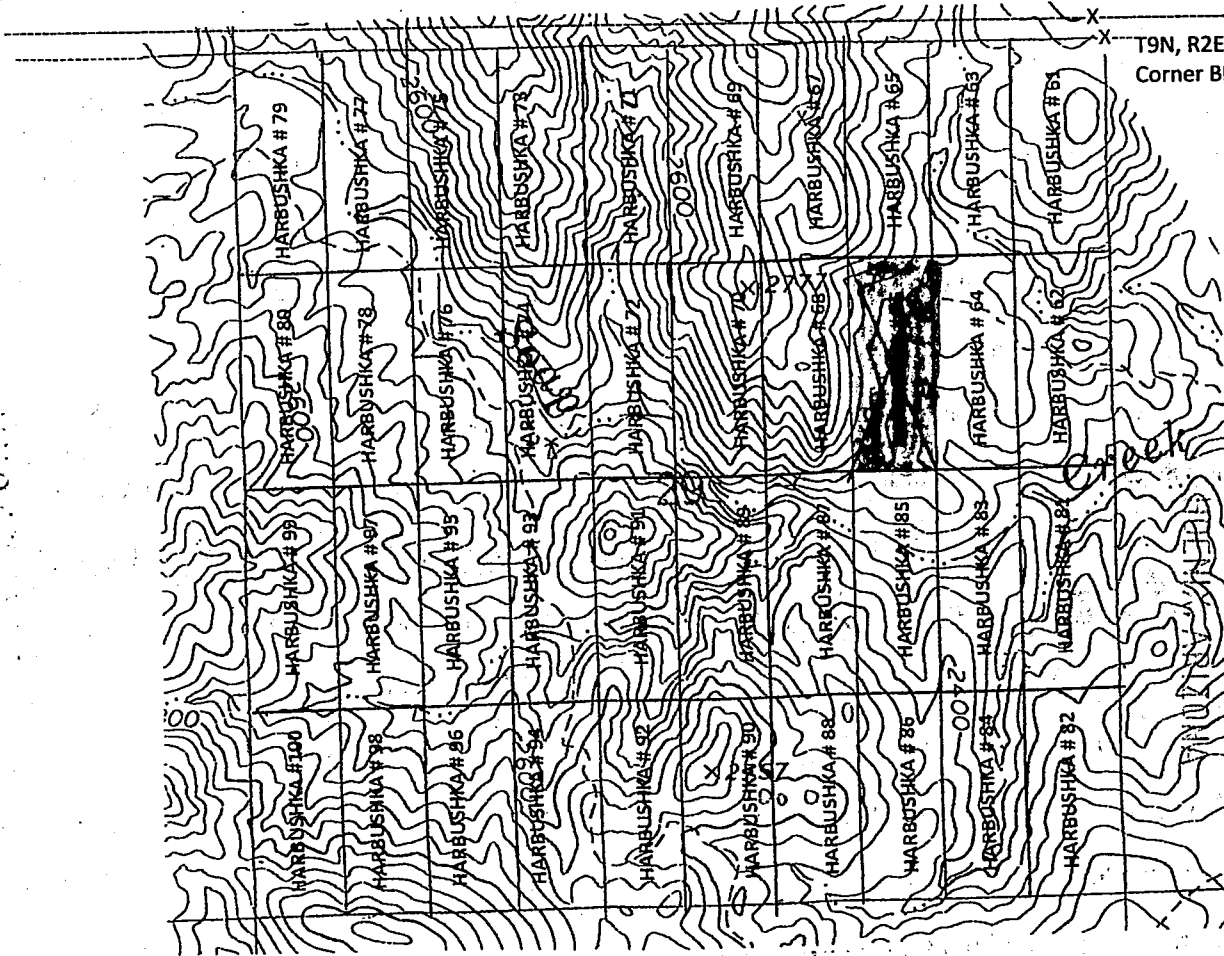
Lode (X) Placer ()

15.75 Acreage

Latitude 34°5'57" Longitude 112°10'05"

T9N, R2E, Sec 29 NE
Corner BLM Monument

T9N, R2E, Sec 28 NW
Corner BLM Monument



RECEIVED
BLM AZ STATE OFFICE
2016 MAR 21 P 12:41

AMC437233

1. The above map depicts the Harbushka # 66 Mining Claim which is located in Section 29. Township 9N. Range 2E. Gila and Salt River, Meridian, YAVAPAI, County, Arizona.
2. The Type of corner/center monument used is as follows: 2" X 4' White PVC pipe with claim paper under red painted cap 2"
3. The bearing NE corner, Latitude 34°5'45N Longitude 112°10'18W Degrees
4. The bearing distances between claim corners are 520 feet, West from East , 1320 feet, south from north
5. The northeast corner of the claim is located 1,320 feet South and 1,040 feet West from the north east BLM corner monument of Section 29. T9N. R2E. From the Gila and Salt River Meridian. Yavapai County, Arizona.



When Filed Return To:
Rock Production Technologies
4437 W. Mission Lane
Glendale, AZ. 85302-3823

LOCATION NOTICE FOR LODE MINING CLAIM

NOTICE IS HEREBY GIVEN that the HARBUSHKA # 67 BLM
Lode mining claim has been LOCATED DATE
STAMP
By: ROCK PRODUCTION TECHNOLOGIES HERE
4437 W. MISSION LANE
GLENDALE, ARIZONA 85302-3823

The general course of this claim is NORTH TO SOUTH and it is situated in YAVAPAI County, Arizona. This claim is 1320 feet in length, and 520 feet in width.

This claim runs from the location monument on which this location notice is posted approximately 1320 feet in a SOUTHERLY, direction. To the SOUTH end line and 520 feet in a WESTERLY direction to the WEST end line. This

Claim is marked by six, monument. One at each corner and one at the center of each end line of the claim.

The location monument on which this notice is posted is situated within SECTION 29, TOWNSHIP 9 NORTH, RANGE 2 EAST.

From the Gila and Salt River Meridian, and this claim encompasses portions of the following quarter section(s), section (s).

Township and Range **NW ¼ NE ¼ SW ¼ SE ¼** of SECTION 29, T9N. R2E, from the, Gila and Salt River, Meridian,

Arizona. The locality of this claim with reference to some natural object or permanent BLM monument and additional

Information (if any) concerning its locality are as follows: THE NORTHEAST CORNER of the claim is located 2 feet SOUTH and

1,560 feet WEST. From the, NORTH EAST BLM CORNER MONUMENT, of section 29, T9N. R2E, from the, Gile and Salt River

Meridian. YAVAPAI COUNTY, ARIZONA

DATED AND POSTED on the ground this 16 day of February, 2016

Brian J. Harbushka
623 680 8239
Operations Manager Member
Rock Production Technologies. LLC.
623 292 0970

RECEIVED
BLM AZ STATE OFFICE
2016 MAR 21 P 12:41
PHOENIX, ARIZONA

AMC 431234

When Filed Return To:
Rock Production Technologies
4437 W. Mission Lane
Glendale, AZ. 85302-3823

1" = 1200'

MINING CLAIM MAP

TOP NORTH

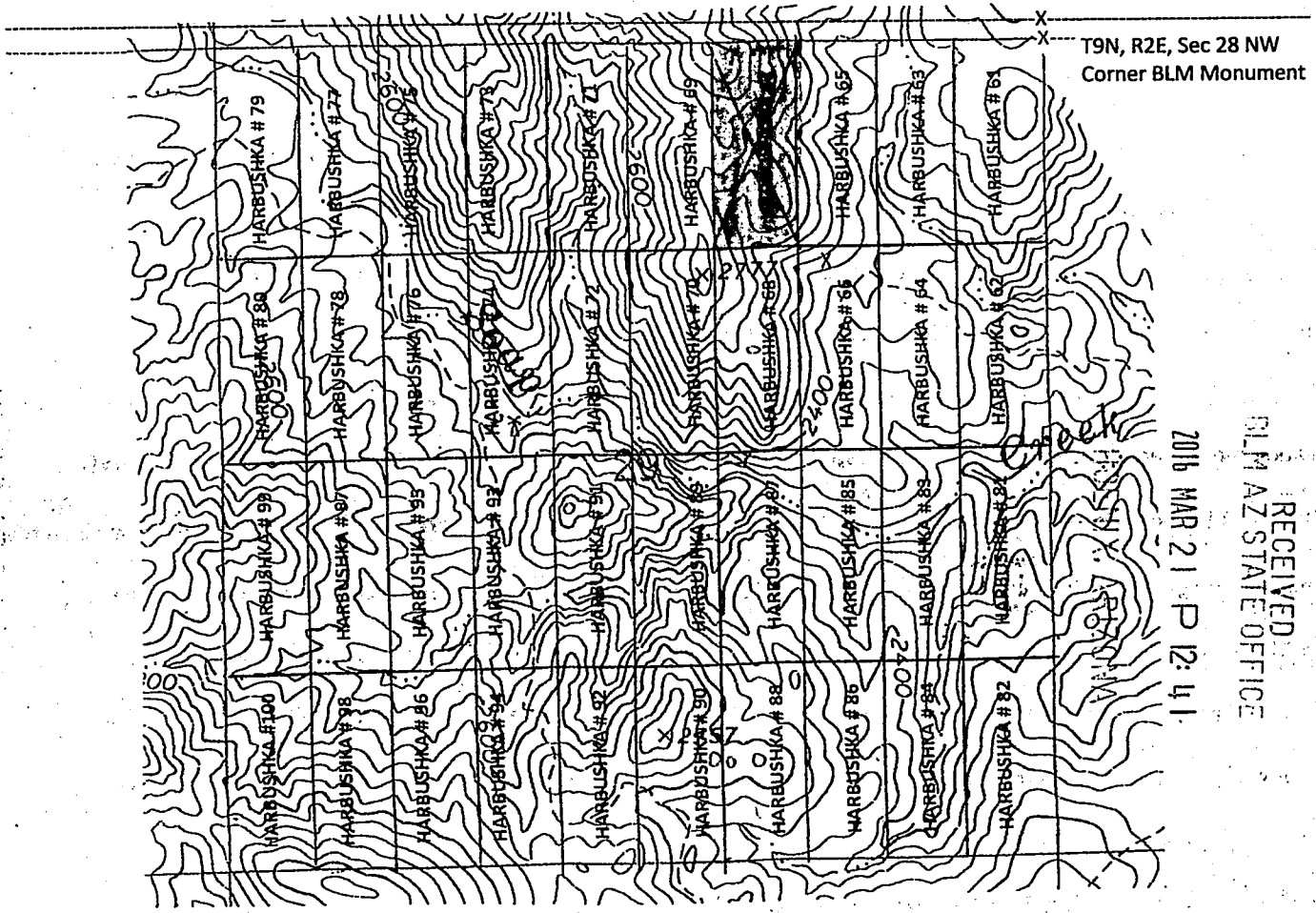
Lode (X) Placer ()

15.75 Acreage

Latitude 34°5'57" Longitude 112°10'05"

T9N, R2E, Sec 29 NE
Corner BLM Monument

T9N, R2E, Sec 28 NW
Corner BLM Monument



2016 MAR 21 P 12:41

RECEIVED
BLM AZ STATE OFFICE

AMC431234

1. The above map depicts the Harbushka # 67 Mining Claim which is located in Section 29. Township 9N. Range 2E. Gila and Salt River, Meridian, YAVAPAI, County, Arizona.
2. The Type of corner/center monument used is as follows: 2" X 4' White PVC pipe with claim paper under red painted cap 2"
3. The bearing NE corner, Latitude 34°5'57 N Longitude 112°10'24W Degrees
4. The bearing distances between claim corners are 520 feet, West from East , 1320 feet, south from north
5. The northeast corner of the claim is located 2 feet South and 1,560 feet West from the north east BLM corner monument of Section 29. T9N. R2E. From the Gila and Salt River Meridian. Yavapai County, Arizona.

When Filed Return To:
Rock Production Technologies
4437 W. Mission Lane
Glendale, AZ. 85302-3823



LOCATION NOTICE FOR LODE MINING CLAIM

NOTICE IS HEREBY GIVEN that the HARBUSHKA # 68 BLM
Lode mining claim has been LOCATED DATE
By: ROCK PRODUCTION TECHNOLOGIES STAMP
4437 W. MISSION LANE HERE
GLENDALE, ARIZONA 85302-3823

The general course of this claim is NORTH TO SOUTH and it is situated in YAVAPAI County, Arizona. This claim is 1320 feet in length, and 520 feet in width.

This claim runs from the location monument on which this location notice is posted approximately 1320 feet in a SOUTHERLY, direction. To the SOUTH end line and 520 feet in a WESTERLY direction to the WEST end line. This Claim is marked by six, monument. One at each corner and one at the center of each end line of the claim.

The location monument on which this notice is posted is situated within SECTION 29, TOWNSHIP 9 NORTH, RANGE 2 EAST.

From the Gila and Salt River Meridian, and this claim encompasses portions of the following quarter section(s), section (s).

Township and Range **NW ¼ NE ¼ SW ¼ SE ¼** of SECTION 29. T9N. R2E, from the, Gila and Salt River, Meridian,

Arizona. The locality of this claim with reference to some natural object or permanent BLM monument and additional

Information (if any) concerning its locality are as follows: THE NORTHEAST CORNER of the claim is located 1,320 feet SOUTH and

1,560 feet WEST. From the, NORTH EAST BLM CORNER MONUMENT, of section 29, T9N. R2E, from the, Gile and Salt River

Meridian. YAVAPAI COUNTY, ARIZONA

DATED AND POSTED on the ground this 16 day of February, 2016

Brian J. Harbushka
623 680 8239
Operations Manager Member
Rock Production Technologies. LLC.
623 292 0970

RECEIVED
PLM AZ STATE OFFICE
2016 MAR 21 P 12:41
PHOENIX, ARIZONA

ARC437235

When Filed Return To:
 Rock Production Technologies
 4437 W. Mission Lane
 Glendale, AZ. 85302-3823

1" = 1200'

MINING CLAIM MAP

TOP NORTH

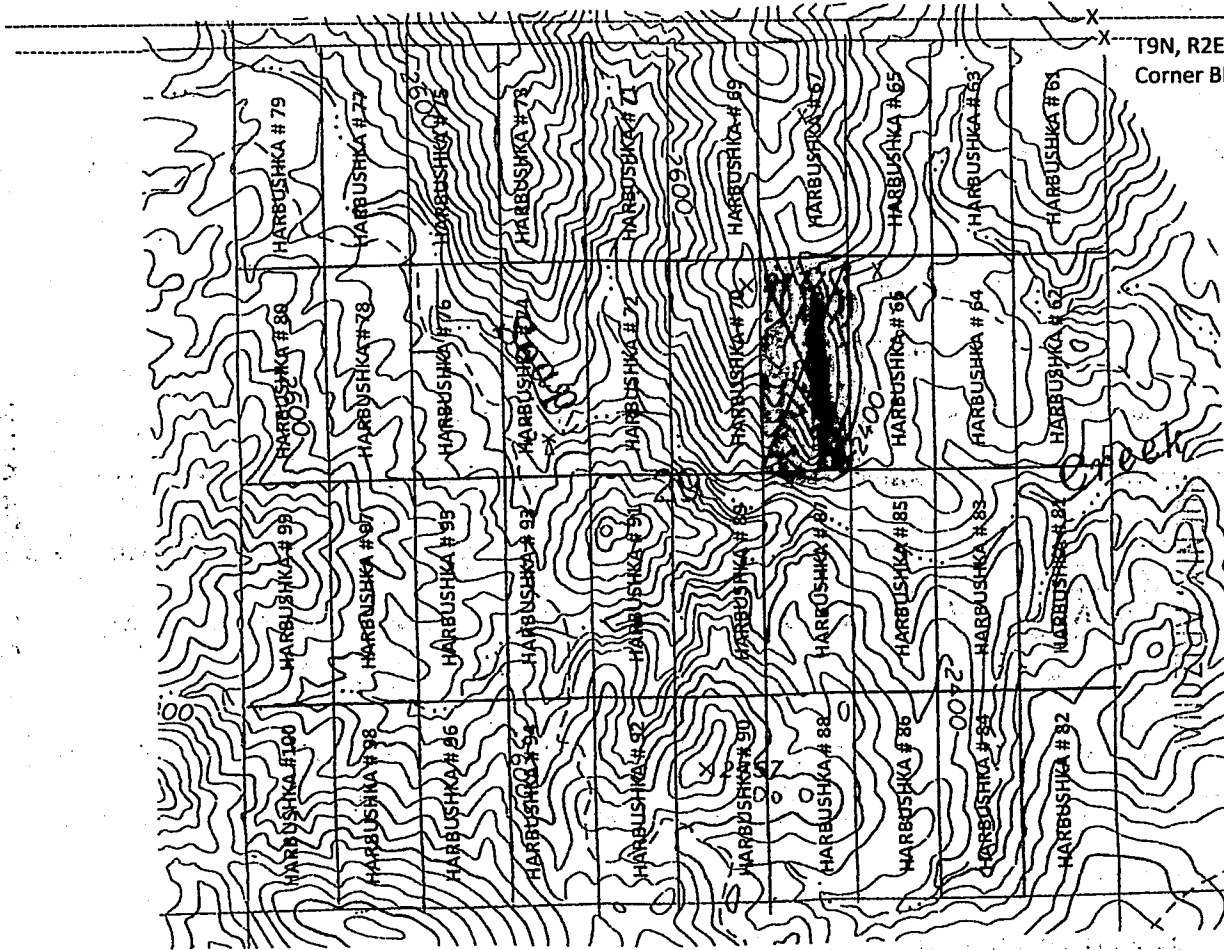
Lode (X) Placer ()

15.75 Acreage

Latitude 34°5'57" Longitude 112°10'05"

T9N, R2E, Sec 29 NE
 Corner BLM Monument

T9N, R2E, Sec 28 NW
 Corner BLM Monument



RECEIVED
 BLM AZ STATE OFFICE
 2016 MAR 21 P 12:41

AMC 431235

1. The above map depicts the Harbushka # 68 Mining Claim which is located in Section 29. Township 9N. Range 2E. Gila and Salt River, Meridian, YAVAPAI, County, Arizona.
2. The Type of corner/center monument used is as follows: 2" X 4' White PVC pipe with claim paper under red painted cap 2"
3. The bearing NE corner, Latitude 34°5'45N Longitude 112°10'24W Degrees
4. The bearing distances between claim corners are 520 feet, West from East , 1320 feet, south from north
5. The northeast corner of the claim is located 1,320 feet South and 1,560 feet West from the north east BLM corner monument of Section 29. T9N. R2E. From the Gila and Salt River Meridian. Yavapai County, Arizona.

When Filed Return To:
Rock Production Technologies
4437 W. Mission Lane
Glendale, AZ. 85302-3823



LOCATION NOTICE FOR LODE MINING CLAIM

NOTICE IS HEREBY GIVEN that the HARBUSHKA # 69 BLM
Lode mining claim has been LOCATED DATE
By: ROCK PRODUCTION TECHNOLOGIES STAMP
4437 W. MISSION LANE HERE
GLENDALE, ARIZONA 85302-3823

The general course of this claim is NORTH TO SOUTH and it is situated in YAVAPAI County, Arizona. This claim is 1320 feet in length, and 520 feet in width.

This claim runs from the location monument on which this location notice is posted approximately 1320 feet in a SOUTHERLY, direction. To the SOUTH end line and 520 feet in a WESTERLY direction to the WEST end line. This

Claim is marked by six, monument. One at each corner and one at the center of each end line of the claim.

The location monument on which this notice is posted is situated within SECTION 29, TOWNSHIP 9 NORTH, RANGE 2 EAST.

From the Gila and Salt River Meridian, and this claim encompasses portions of the following quarter section(s), section (s).

Township and Range **NW ¼ NE ¼ SW ¼ SE ¼** of SECTION 29, T9N. R2E, from the, Gila and Salt River, Meridian,

Arizona. The locality of this claim with reference to some natural object or permanent BLM monument and additional

Information (if any) concerning its locality are as follows: THE NORTHEAST CORNER of the claim is located 2 feet SOUTH and

2,080 feet WEST. From the, NORTH EAST BLM CORNER MONUMENT, of section 29, T9N. R2E, from the, Gile and Salt River

Meridian. YAVAPAI COUNTY, ARIZONA

DATED AND POSTED on the ground this 16 day of February, 2016

Brian J. Harbushka
623 680 8239
Operations Manager Member
Rock Production Technologies. LLC.
623 292 0970

PHOENIX, ARIZONA

2016 MAR 21 P 12:41

RECEIVED
BLM AZ STATE OFFICE

ARC437236

When Filed Return To:
Rock Production Technologies
4437 W. Mission Lane
Glendale, AZ. 85302-3823

1" = 1200'

MINING CLAIM MAP

TOP NORTH

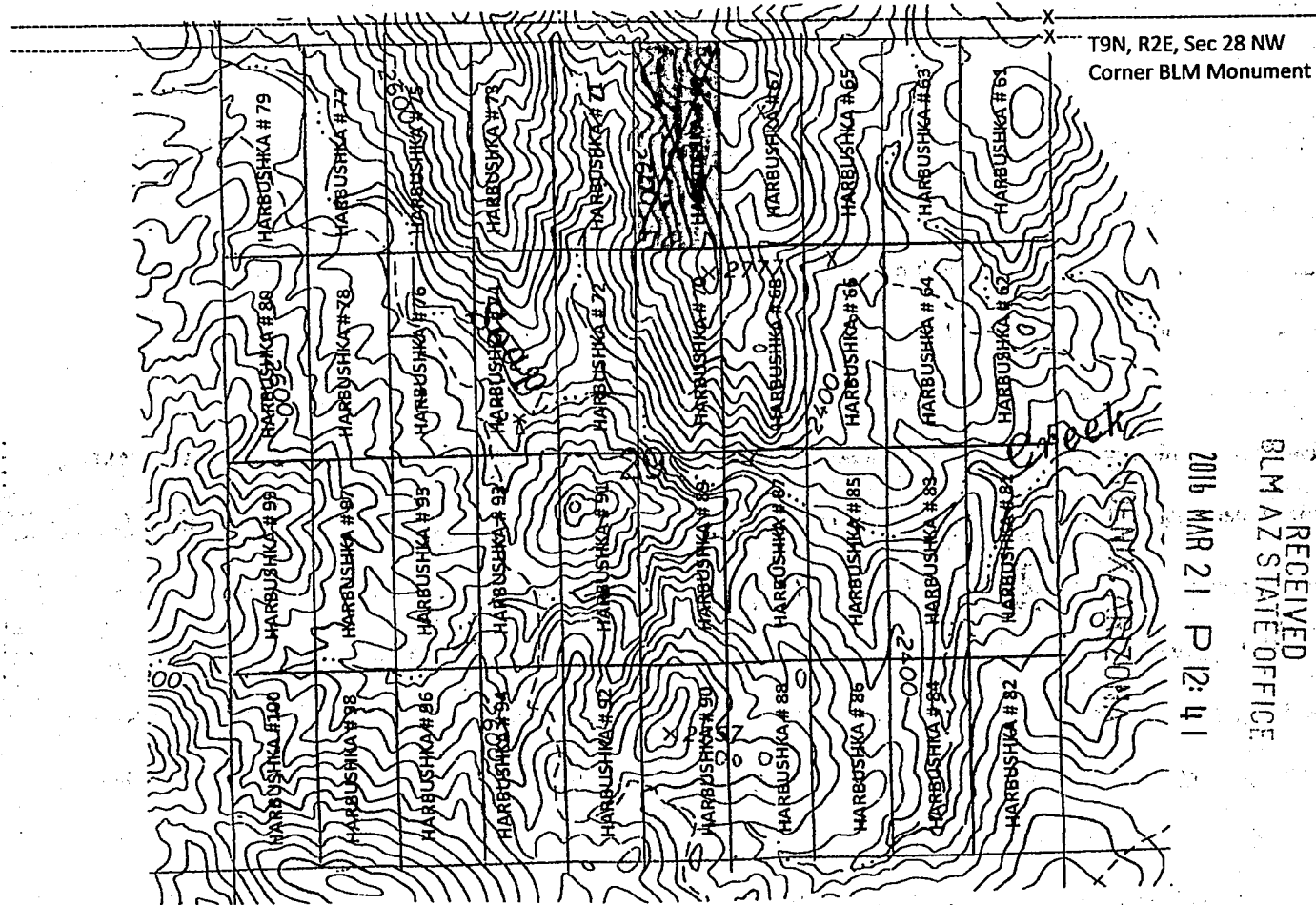
Lode (X) Placer ()

15.75 Acreage

Latitude 34°5'57" Longitude 112°10'05"

T9N, R2E, Sec 29 NE
Corner BLM Monument

T9N, R2E, Sec 28 NW
Corner BLM Monument



2016 MAR 21 P 12:41
RECEIVED
BLM AZ STATE OFFICE
AMC437236

1. The above map depicts the Harbushka # 69 Mining Claim which is located in Section 29. Township 9N. Range 2E. Gila and Salt River, Meridian, YAVAPAI, County, Arizona.
2. The Type of corner/center monument used is as follows: 2" X 4' White PVC pipe with claim paper under red painted cap 2"
3. The bearing NE corner, Latitude 34°5'57 N Longitude 112°10'30W Degrees
4. The bearing distances between claim corners are 520 feet, West from East , 1320 feet, south from north
5. The northeast corner of the claim is located 2 feet South and 2,080 feet West from the north east BLM corner monument of Section 29. T9N. R2E. From the Gila and Salt River Meridian. Yavapai County, Arizona.

When Filed Return To:
Rock Production Technologies
4437 W. Mission Lane
Glendale, AZ. 85302-3823



LOCATION NOTICE FOR LODE MINING CLAIM

NOTICE IS HEREBY GIVEN that the HARBUSHKA # 70 BLM
Lode mining claim has been LOCATED DATE
STAMP
By: ROCK PRODUCTION TECHNOLOGIES HERE
4437 W. MISSION LANE
GLENDALE, ARIZONA 85302-3823

The general course of this claim is NORTH TO SOUTH and it is situated in YAVAPAI County, Arizona. This claim is 1320 feet in length, and 520 feet in width.

This claim runs from the location monument on which this location notice is posted approximately 1320 feet in a SOUTHERLY, direction. To the SOUTH end line and 520 feet in a WESTERLY direction to the WEST end line. This Claim is marked by six, monument. One at each corner and one at the center of each end line of the claim.

The location monument on which this notice is posted is situated within SECTION 29, TOWNSHIP 9 NORTH, RANGE 2 EAST.

From the Gila and Salt River Meridian, and this claim encompasses portions of the following quarter section(s), section (s).

Township and Range NW ¼ NE ¼ SW ¼ SE ¼ of SECTION 29. T9N. R2E, from the, Gila and Salt River, Meridian,

Arizona. The locality of this claim with reference to some natural object or permanent BLM monument and additional

Information (if any) concerning its locality are as follows: THE NORTHEAST CORNER of the claim is located 1,320 feet SOUTH and

2,080 feet WEST. From the, NORTH EAST BLM CORNER MONUMENT, of section 29, T9N. R2E, from the, Gile and Salt River

Meridian. YAVAPAI COUNTY, ARIZONA

DATED AND POSTED on the ground this 16 day of February, 2016

Brian J. Harbushka
623 680 8239
Operations Manager Member
Rock Production Technologies. LLC.
623 292 0970

RECEIVED
BLM AZ STATE OFFICE
2016 MAR 21 P 12:41
PHOENIX, ARIZONA

AMC 437237

When Filed Return To:
Rock Production Technologies
4437 W. Mission Lane
Glendale, AZ. 85302-3823

1" = 1200'

MINING CLAIM MAP

TOP NORTH

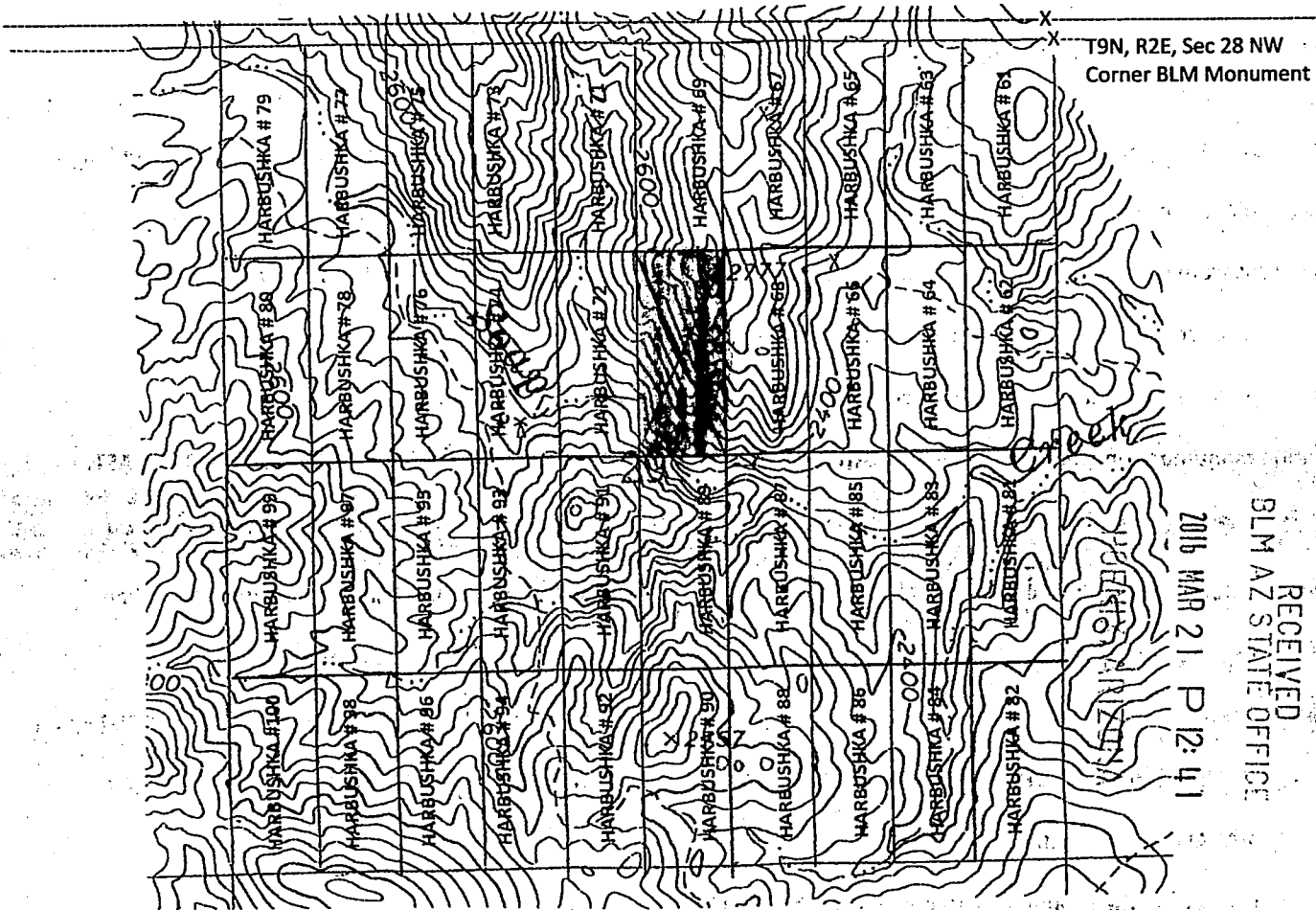
Lode (X) Placer ()

15.75 Acreage

Latitude 34°5'57" Longitude 112°10'05"

T9N, R2E, Sec 29 NE
Corner BLM Monument

T9N, R2E, Sec 28 NW
Corner BLM Monument



2016 MAR 21 P 12:41

RECEIVED
BLM AZ STATE OFFICE

AHC437237

1. The above map depicts the Harbushka # 70 Mining Claim which is located in Section 29. Township 9N. Range 2E. Gila and Salt River, Meridian, YAVAPAI, County, Arizona.
2. The Type of corner/center monument used is as follows: 2" X 4' White PVC pipe with claim paper under red painted cap 2"
3. The bearing NE corner, Latitude 34°5'45N Longitude 112°10'30W Degrees
4. The bearing distances between claim corners are 520 feet, West from East , 1320 feet, south from north
5. The northeast corner of the claim is located 1,320 feet South and 2,080 feet West from the north east BLM corner monument of Section 29. T9N. R2E. From the Gila and Salt River Meridian. Yavapai County, Arizona.

When Filed Return To:
Rock Production Technologies
4437 W. Mission Lane
Glendale, AZ. 85302-3823



LOCATION NOTICE FOR LODE MINING CLAIM

NOTICE IS HEREBY GIVEN that the HARBUSHKA # 71
Lode mining claim has been LOCATED

BLM
DATE
STAMP
HERE

By: ROCK PRODUCTION TECHNOLOGIES
4437 W. MISSION LANE
GLENDALE, ARIZONA 85302-3823

The general course of this claim is NORTH TO SOUTH and it is situated in YAVAPAI County, Arizona. This claim is 1320 feet in length, and 520 feet in width.

This claim runs from the location monument on which this location notice is posted approximately 1320 feet in a SOUTHERLY, direction. To the SOUTH end line and 520 feet in a WESTERLY direction to the WEST end line. This Claim is marked by six, monument. One at each corner and one at the center of each end line of the claim.

The location monument on which this notice is posted is situated within SECTION 29, TOWNSHIP 9 NORTH, RANGE 2 EAST.

From the Gila and Salt River Meridian, and this claim encompasses portions of the following quarter section(s), section (s).

Township and Range **NW ¼ · NE ¼ · SW ¼ · SE ¼** of SECTION 29, T9N. R2E, from the, Gila and Salt River, Meridian,

Arizona. The locality of this claim with reference to some natural object or permanent BLM monument and additional

Information (If any) concerning its locality are as follows: THE NORTHEAST CORNER of the claim is located 2 feet SOUTH and

2,600 feet WEST. From the, NORTH EAST BLM CORNER MONUMENT, of section 29, T9N. R2E, from the, Gile and Salt River

Meridian. YAVAPAI COUNTY, ARIZONA

DATED AND POSTED on the ground this 16 day of February, 2016

Brian J. Harbushka
623 680 8239
Operations Manager Member
Rock Production Technologies. LLC.
623 292 0970

RECEIVED
BLM AZ STATE OFFICE
2016 MAR 21 P 12:41
PHOENIX, ARIZONA

AMC 437238

When Filed Return To:
Rock Production Technologies
4437 W. Mission Lane
Glendale, AZ. 85302-3823

1" = 1200'

MINING CLAIM MAP
TOP NORTH

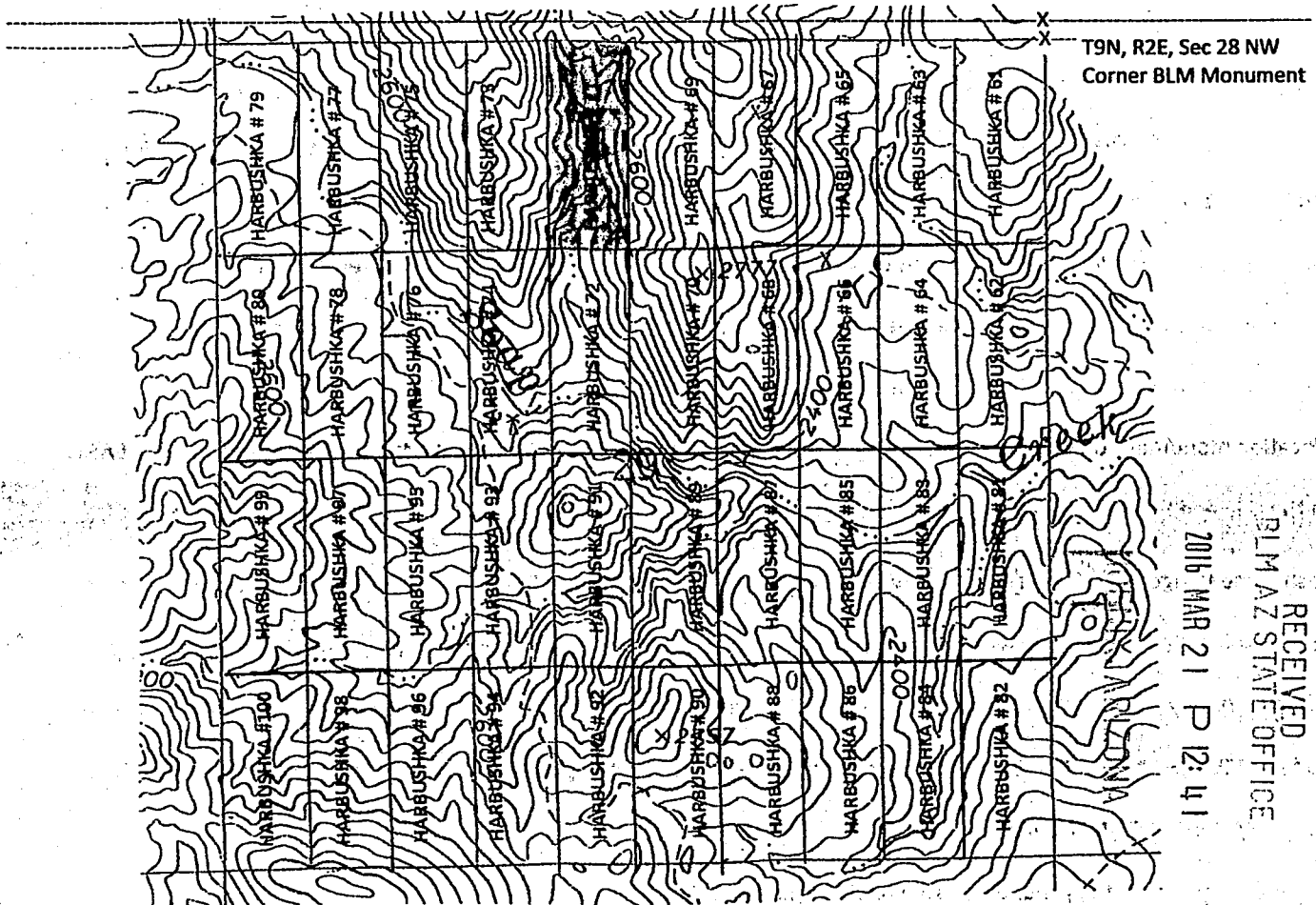
Lode (X) Placer ()

15.75 Acreage

Latitude 34°5'57" Longitude 112°10'05"

T9N, R2E, Sec 29 NE
Corner BLM Monument

T9N, R2E, Sec 28 NW
Corner BLM Monument



2016 MAR 21 P 12:41

RECEIVED
BLM AZ STATE OFFICE

AMC 437238

1. The above map depicts the Harbushka # 71 Mining Claim which is located in Section 29. Township 9N. Range 2E. Gila and Salt River, Meridian, YAVAPAI; County, Arizona.
2. The Type of corner/center monument used is as follows: **2" X 4' White PVC pipe with claim paper under red painted cap 2"**
3. The bearing NE corner, Latitude 34°5'57" N Longitude 112°10'37" W Degrees
4. The bearing distances between claim corners are 520 feet, West from East, 1320 feet, south from north
5. The northeast corner of the claim is located 2 feet South and 2,600 feet West from the north east BLM corner monument of Section 29. T9N. R2E. From the Gila and Salt River Meridian. Yavapai County, Arizona.

When Filed Return To:
Rock Production Technologies
4437 W. Mission Lane
Glendale, AZ. 85302-3823



LOCATION NOTICE FOR LODE MINING CLAIM

NOTICE IS HEREBY GIVEN that the HARBUSHKA # 72 BLM
Lode mining claim has been LOCATED DATE
STAMP
HERE

By: ROCK PRODUCTION TECHNOLOGIES
4437 W. MISSION LANE
GLENDALE, ARIZONA 85302-3823

The general course of this claim is NORTH TO SOUTH and it is situated in YAVAPAI County, Arizona. This claim is 1320 feet in length, and 520 feet in width.

This claim runs from the location monument on which this location notice is posted approximately 1320 feet in a SOUTHERLY, direction. To the SOUTH end line and 520 feet in a WESTERLY direction to the WEST end line. This

Claim is marked by six, monument. One at each corner and one at the center of each end line of the claim.

The location monument on which this notice is posted is situated within SECTION 29, TOWNSHIP 9 NORTH, RANGE 2 EAST.

From the Gila and Salt River Meridian, and this claim encompasses portions of the following quarter section(s), section (s).

Township and Range **NW ¼ NE ¼ SW ¼ SE ¼** of SECTION 29, T9N. R2E, from the, Gila and Salt River, Meridian,

Arizona. The locality of this claim with reference to some natural object or permanent BLM monument and additional

Information (if any) concerning its locality are as follows: THE NORTHEAST CORNER of the claim is located 1,320 feet SOUTH and

2,600 feet WEST. From the, NORTH EAST BLM CORNER MONUMENT, of section 29, T9N. R2E, from the, Gile and Salt River

Meridian. YAVAPAI COUNTY, ARIZONA

DATED AND POSTED on the ground this 16 day of February, 2016

Brian J. Harbushka
623 680 8239
Operations Manager Member
Rock Production Technologies. LLC.
623 292 0970

RECEIVED
BLM AZ STATE OFFICE
2016 MAR 21 P 12:41
PHOENIX, ARIZONA

AMC437239

When Filed Return To:
Rock Production Technologies
4437 W. Mission Lane
Glendale, AZ. 85302-3823

1" = 1200'

MINING CLAIM MAP
TOP NORTH

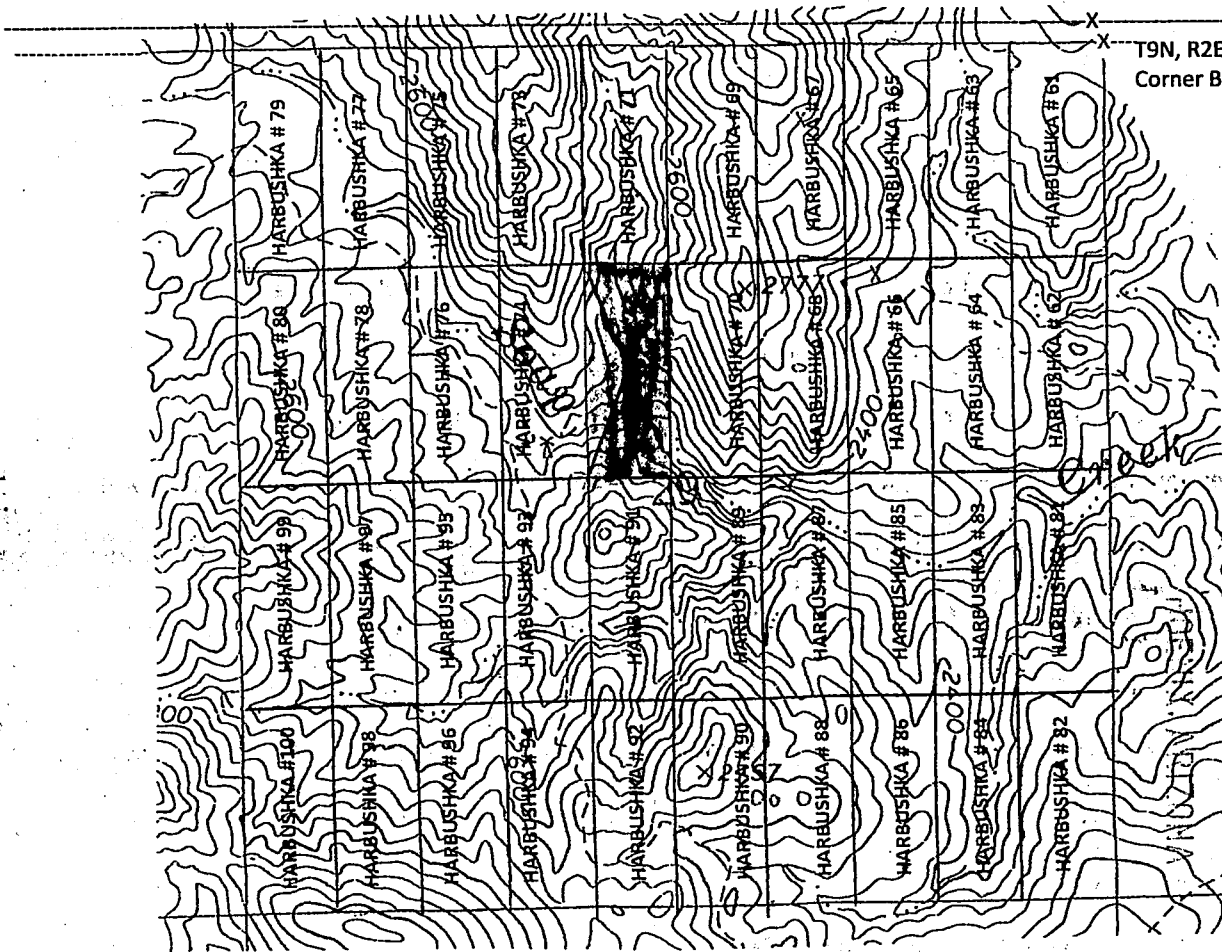
Lode (X) Placer ()

15.75 Acreage

Latitude 34°5'57" Longitude 112°10'05"

T9N, R2E, Sec 29 NE
Corner BLM Monument

T9N, R2E, Sec 28 NW
Corner BLM Monument



2016 MAR 21 P 12:41

RECEIVED
BLM AZ STATE OFFICE

AHC437239

1. The above map depicts the Harbushka # 72 Mining Claim which is located in Section 29. Township 9N. Range 2E. Gila and Salt River, Meridian, YAVAPAI, County, Arizona.
2. The Type of corner/center monument used is as follows: 2" X 4' White PVC pipe with claim paper under red painted cap 2"
3. The bearing NE corner, Latitude 34°5'45N Longitude 112°10'37W Degrees
4. The bearing distances between claim corners are 520 feet, West from East, 1320 feet, south from north
5. The northeast corner of the claim is located 1,320 feet South and 2,600 feet West from the north east BLM corner monument of Section 29. T9N. R2E. From the Gila and Salt River Meridian. Yavapai County, Arizona.

When Filed Return To:
Rock Production Technologies
4437 W. Mission Lane
Glendale, AZ. 85302-3823



LOCATION NOTICE FOR LODE MINING CLAIM

NOTICE IS HEREBY GIVEN that the HARBUSHKA # 73 BLM
Lode mining claim has been LOCATED DATE
By: ROCK PRODUCTION TECHNOLOGIES STAMP
4437 W. MISSION LANE HERE
GLENDALE, ARIZONA 85302-3823

The general course of this claim is NORTH TO SOUTH and it is situated in YAVAPAI County, Arizona. This claim is 1320 feet in length, and 520 feet in width.

This claim runs from the location monument on which this location notice is posted approximately 1320 feet in a SOUTHERLY, direction. To the SOUTH end line and 520 feet in a WESTERLY direction to the WEST end line. This Claim is marked by six, monument. One at each corner and one at the center of each end line of the claim.

The location monument on which this notice is posted is situated within SECTION 29, TOWNSHIP 9 NORTH, RANGE 2 EAST. From the Gila and Salt River Meridian, and this claim encompasses portions of the following quarter section(s), section (s).

Township and Range NW ¼ NE ¼ SW ¼ SE ¼ of SECTION 29, T9N. R2E, from the, Gila and Salt River, Meridian, Arizona. The locality of this claim with reference to some natural object or permanent BLM monument and additional Information (If any) concerning its locality are as follows: THE NORTHEAST CORNER of the claim is located 2 feet SOUTH and 3,120 feet WEST. From the, NORTH EAST BLM CORNER MONUMENT, of section 29, T9N. R2E, from the, Gile and Salt River Meridian. YAVAPAI COUNTY, ARIZONA

DATED AND POSTED on the ground this 16 day of February, 2016

Brian J. Harbushka
623 680 8239
Operations Manager Member
Rock Production Technologies. LLC.
623 292 0970

PHOENIX, ARIZONA

2016 MAR 21 P 12:41

RECEIVED
PLM AZ STATE OFFICE

AMC 437240

When Filed Return To:
 Rock Production Technologies
 4437 W. Mission Lane
 Glendale, AZ. 85302-3823

1" = 1200'

MINING CLAIM MAP

TOP NORTH

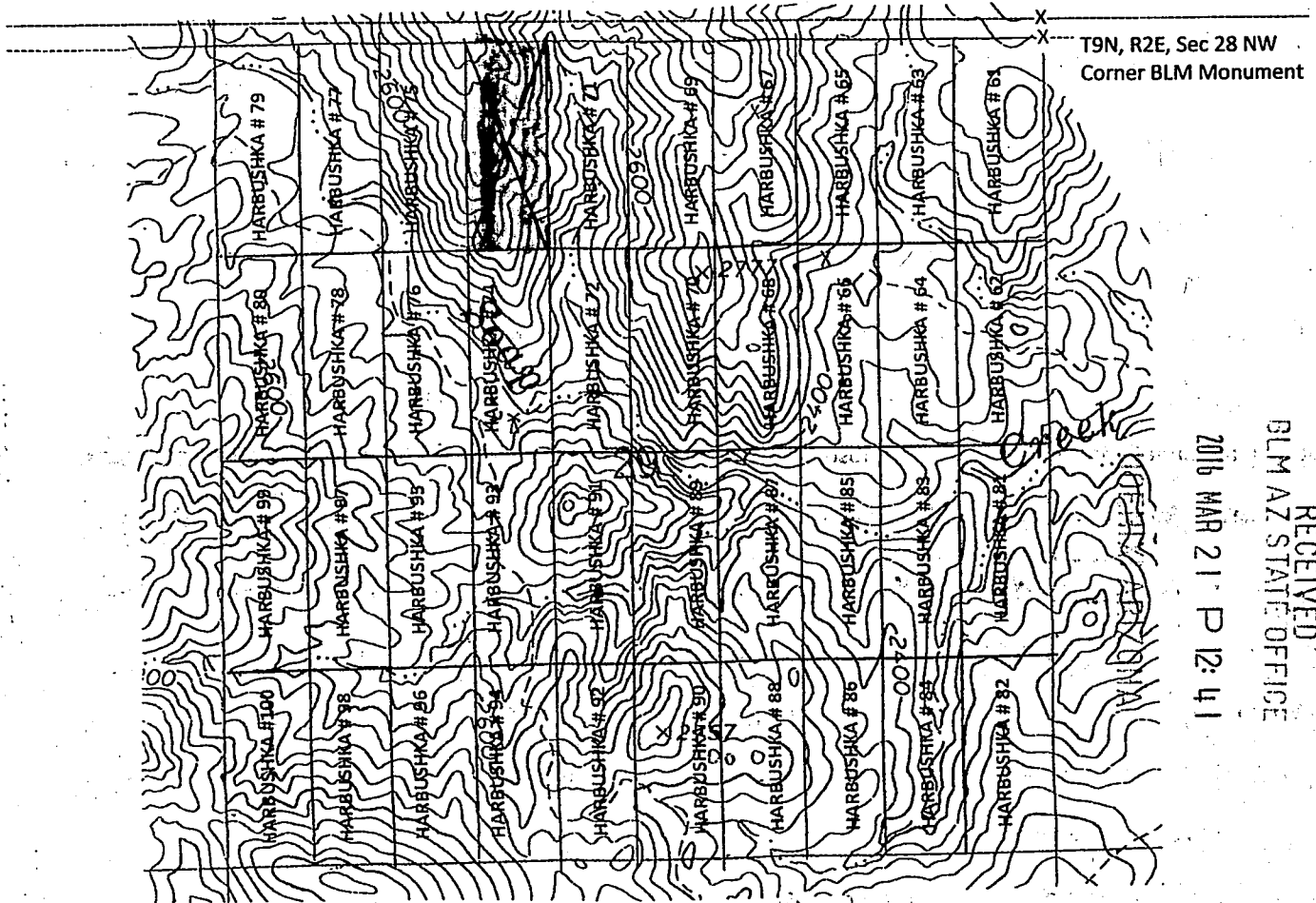
Lode (X) Placer ()

15.75 Acreage

Latitude 34°5'57" Longitude 112°10'05"

T9N, R2E, Sec 29 NE
 Corner BLM Monument

T9N, R2E, Sec 28 NW
 Corner BLM Monument



RECEIVED
 BLM AZ STATE OFFICE
 2016 MAR 21 P 12:41

AMC437240

1. The above map depicts the Harbushka # 73 Mining Claim which is located in Section 29. Township 9N. Range 2E. Gila and Salt River, Meridian, YAVAPAI, County, Arizona.
2. The Type of corner/center monument used is as follows: 2" X 4' White PVC pipe with claim paper under red painted cap 2"
3. The bearing NE corner, Latitude 34°5'57 N Longitude 112°10'44W Degrees
4. The bearing distances between claim corners are 520 feet, West from East , 1320 feet, south from north
5. The northeast corner of the claim is located 2 feet South and 3,120 feet West from the north east BLM corner monument of Section 29. T9N. R2E. From the Gila and Salt River Meridian. Yavapai County, Arizona.



When Filed Return To:
Rock Production Technologies
4437 W. Mission Lane
Glendale, AZ. 85302-3823

LOCATION NOTICE FOR LODE MINING CLAIM

NOTICE IS HEREBY GIVEN that the HARBUSHKA # 74 BLM
Lode mining claim has been LOCATED DATE
STAMP
By: ROCK PRODUCTION TECHNOLOGIES HERE
4437 W. MISSION LANE
GLENDALE, ARIZONA 85302-3823

The general course of this claim is NORTH TO SOUTH and it is situated in YAVAPAI County, Arizona. This claim is 1320 feet in length, and 520 feet in width.

This claim runs from the location monument on which this location notice is posted approximately 1320 feet in a SOUTHERLY, direction. To the SOUTH end line and 520 feet in a WESTERLY direction to the WEST end line. This Claim is marked by six, monument. One at each corner and one at the center of each end line of the claim.

The location monument on which this notice is posted is situated within SECTION 29, TOWNSHIP 9 NORTH, RANGE 2 EAST.

From the Gila and Salt River Meridian, and this claim encompasses portions of the following quarter section(s), section (s).

Township and Range **NW ¼ NE ¼ SW ¼ SE ¼** of SECTION 29. T9N. R2E, from the, Gila and Salt River, Meridian,

Arizona. The locality of this claim with reference to some natural object or permanent BLM monument and additional

Information (if any) concerning its locality are as follows: THE NORTHEAST CORNER of the claim is located 1,320 feet SOUTH and

3,120 feet WEST. From the, NORTH EAST BLM CORNER MONUMENT, of section 29, T9N. R2E, from the, Gile and Salt River

Meridian. YAVAPAI COUNTY, ARIZONA

DATED AND POSTED on the ground this 16 day of February, 2016

Brian J. Harbushka
623 680 8239
Operations Manager Member
Rock Production Technologies, LLC.
623 292 0970

RECEIVED
BLM AZ STATE OFFICE
2016 MAR 21 P 12:41
PHOENIX, ARIZONA

AHC437241

When Filed Return To:
Rock Production Technologies
4437 W. Mission Lane
Glendale, AZ. 85302-3823

1" = 1200'

MINING CLAIM MAP

TOP NORTH

Lode (X) Placer ()

15.75 Acreage

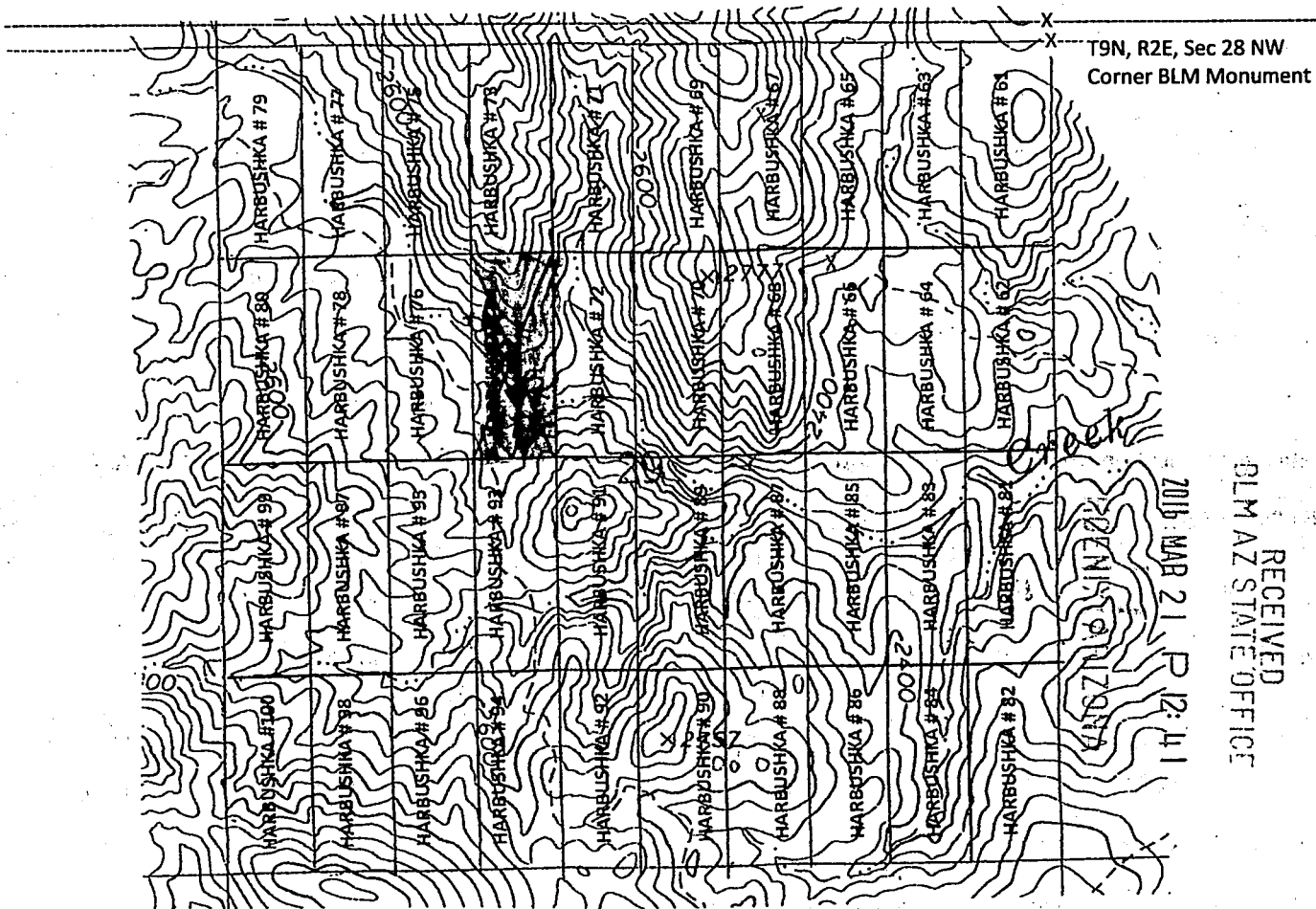
Latitude 34°5'57" Longitude 112°10'05"

T9N, R2E, Sec 29 NE

Corner BLM Monument

T9N, R2E, Sec 28 NW

Corner BLM Monument



RECEIVED
BLM AZ STATE OFFICE

AMC4372411

1. The above map depicts the Harbushka # 74 Mining Claim which is located in Section 29. Township 9N. Range 2E. Gila and Salt River, Meridian, YAVAPAI, County, Arizona.
2. The Type of corner/center monument used is as follows: 2" X 4' White PVC pipe with claim paper under red painted cap 2"
3. The bearing NE corner, Latitude 34°5'45N Longitude 112°10'44W Degrees
4. The bearing distances between claim corners are 520 feet, West from East , 1320 feet, south from north
5. The northeast corner of the claim is located 1,320 feet South and 3,120 feet West from the north east BLM corner monument of Section 29. T9N. R2E. From the Gila and Salt River Meridian. Yavapai County, Arizona.

When Filed Return To:
Rock Production Technologies
4437 W. Mission Lane
Glendale, AZ. 85302-3823



LOCATION NOTICE FOR LODE MINING CLAIM

NOTICE IS HEREBY GIVEN that the HARBUSHKA # 75 BLM
Lode mining claim has been LOCATED DATE
STAMP
By: ROCK PRODUCTION TECHNOLOGIES HERE

4437 W. MISSION LANE
GLENDALE, ARIZONA 85302-3823

The general course of this claim is NORTH TO SOUTH and it is situated in YAVAPAI County, Arizona. This claim is 1320 feet in length, and 520 feet in width.

This claim runs from the location monument on which this location notice is posted approximately 1320 feet in a SOUTHERLY, direction. To the SOUTH end line and 520 feet in a WESTERLY direction to the WEST end line. This

Claim is marked by six, monument. One at each corner and one at the center of each end line of the claim.

The location monument on which this notice is posted is situated within SECTION 29, TOWNSHIP 9 NORTH, RANGE 2 EAST.

From the Gila and Salt River Meridian, and this claim encompasses portions of the following quarter section(s), section (s).

Township and Range **NW ¼ NE ¼ SW ¼ SE ¼** of SECTION 29, T9N. R2E, from the, Gila and Salt River, Meridian, Arizona. The locality of this claim with reference to some natural object or permanent BLM monument and additional information (if any) concerning its locality are as follows: THE NORTHEAST CORNER of the claim is located 2 feet SOUTH and 3,640 feet WEST. From the, NORTH EAST BLM CORNER MONUMENT, of section 29, T9N. R2E, from the, Gile and Salt River Meridian. YAVAPAI COUNTY, ARIZONA

DATED AND POSTED on the ground this 16 day of February, 2016

Brian J. Harbushka
623 680 8239
Operations Manager Member
Rock Production Technologies. LLC.
623 292 0970

PHOENIX, ARIZONA

2016 MAR 21 P 12:41

RECEIVED
BLM AZ STATE OFFICE

AMC437242

When Filed Return To:
Rock Production Technologies
4437 W. Mission Lane
Glendale, AZ. 85302-3823

1" = 1200'

MINING CLAIM MAP

TOP NORTH

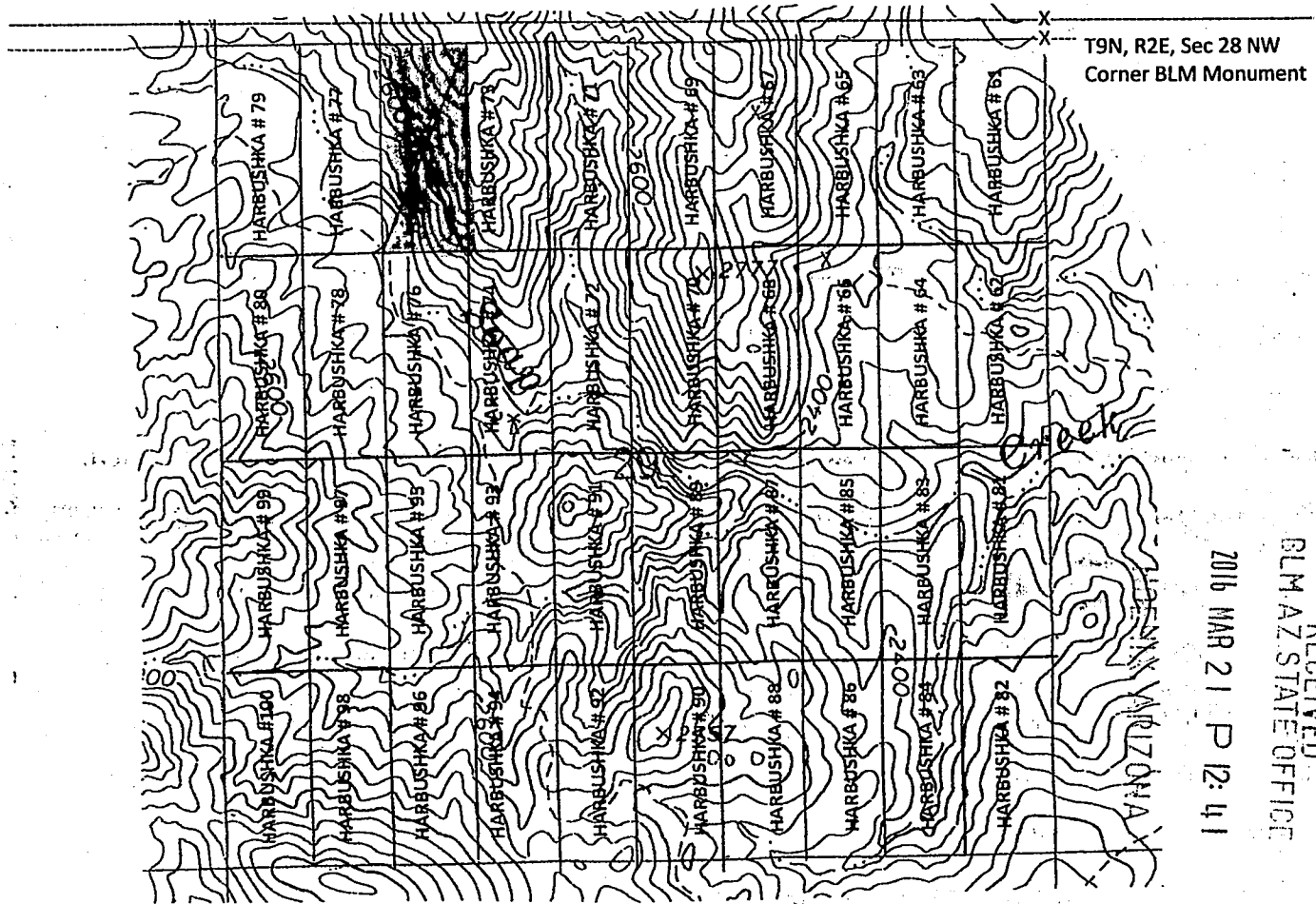
Lode (X) Placer ()

15.75 Acreage

Latitude 34°5'57" Longitude 112°10'05"

T9N, R2E, Sec 29 NE
Corner BLM Monument

T9N, R2E, Sec 28 NW
Corner BLM Monument



AMC437242

RECEIVED
BLM AZ STATE OFFICE
2016 MAR 21 P 12:41

1. The above map depicts the Harbushka # 75 Mining Claim which is located in Section 29. Township 9N. Range 2E. Gila and Salt River, Meridian, YAVAPAI, County, Arizona.
2. The Type of corner/center monument used is as follows: 2" X 4' White PVC pipe with claim paper under red painted cap 2"
3. The bearing NE corner, Latitude 34°5'57 N Longitude 112°10'50W Degrees
4. The bearing distances between claim corners are 520 feet, West from East , 1320 feet, south from north
5. The northeast corner of the claim is located 2 feet South and 3,640 feet West from the north east BLM corner monument of Section 29. T9N. R2E. From the Gila and Salt River Meridian. Yavapai County, Arizona.

When Filed Return To:
Rock Production Technologies
4437 W. Mission Lane
Glendale, AZ. 85302-3823



LOCATION NOTICE FOR LODE MINING CLAIM

NOTICE IS HEREBY GIVEN that the HARBUSHKA # 76 BLM
Lode mining claim has been LOCATED DATE
STAMP
HERE

By: ROCK PRODUCTION TECHNOLOGIES
4437 W. MISSION LANE
GLENDALE, ARIZONA 85302-3823

The general course of this claim is NORTH TO SOUTH and it is situated in YAVAPAI County, Arizona. This claim is 1320 feet in length, and 520 feet in width.

This claim runs from the location monument on which this location notice is posted approximately 1320 feet in a SOUTHERLY, direction. To the SOUTH end line and 520 feet in a WESTERLY direction to the WEST end line. This Claim is marked by six, monument. One at each corner and one at the center of each end line of the claim.

The location monument on which this notice is posted is situated within SECTION 29, TOWNSHIP 9 NORTH, RANGE 2 EAST. From the Gila and Salt River Meridian, and this claim encompasses portions of the following quarter section(s), section (s).

Township and Range **NW ¼ NE ¼ SW ¼ SE ¼** of SECTION 29. T9N. R2E, from the, Gila and Salt River, Meridian,

Arizona. The locality of this claim with reference to some natural object or permanent BLM monument and additional

Information (if any) concerning its locality are as follows: THE NORTHEAST CORNER of the claim is located 1,320 feet SOUTH and

3,640 feet WEST. From the, NORTH EAST BLM CORNER MONUMENT, of section 29, T9N. R2E, from the, Gile and Salt River

Meridian. YAVAPAI COUNTY, ARIZONA

DATED AND POSTED on the ground this 16 day of February, 2016

Brian J. Harbushka
623 680 8239
Operations Manager Member
Rock Production Technologies. LLC.
623 292 0970

HOENIX, ARIZONA

2016 MAR 21 P 12:41

RECEIVED
PLM AZ STATE OFFICE

AMC 437243

When Filed Return To:
Rock Production Technologies
4437 W. Mission Lane
Glendale, AZ. 85302-3823

1" = 1200'

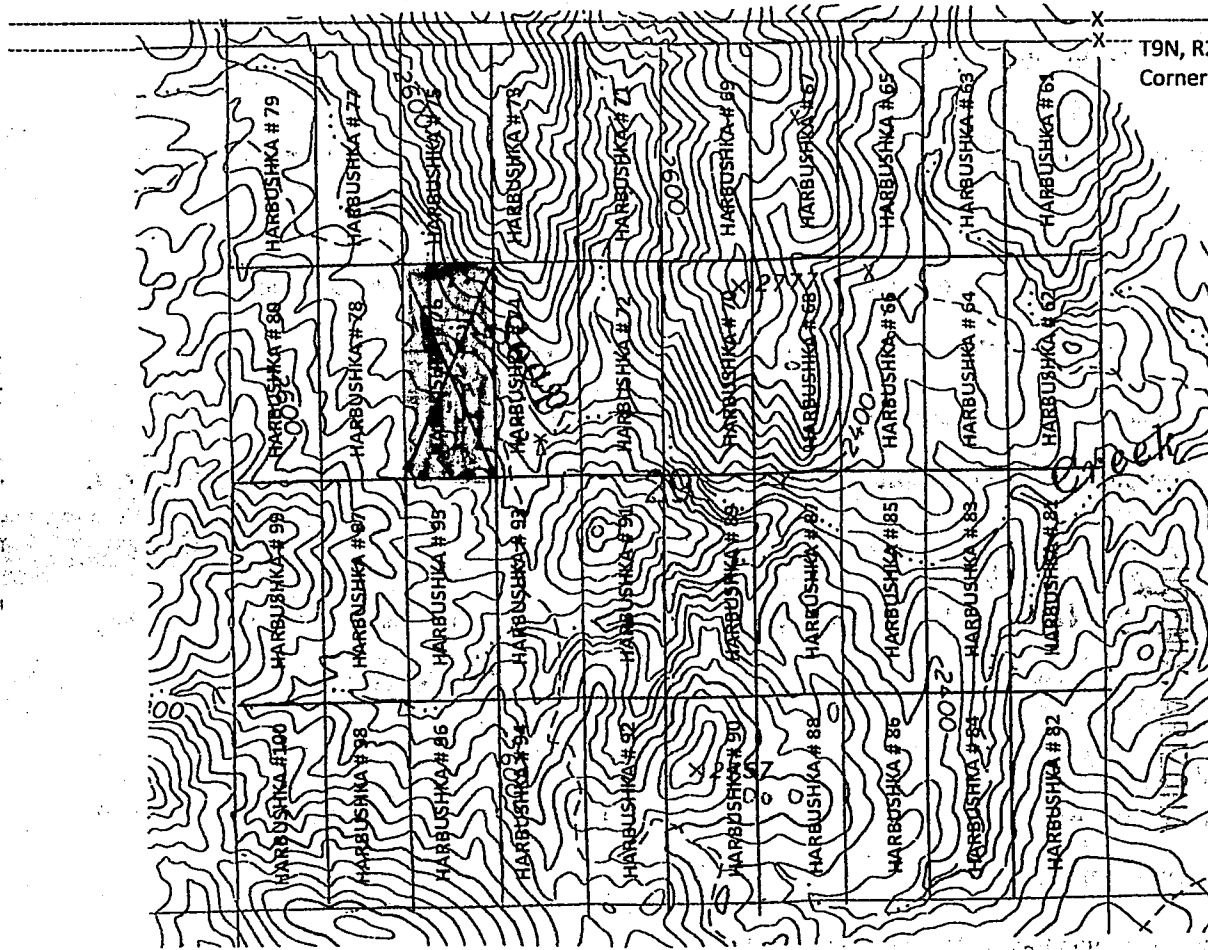
MINING CLAIM MAP
TOP NORTH

Lode (X) Placer ()

Latitude 34°5'57" Longitude 112°10'05"

T9N, R2E, Sec 29 NE
Corner BLM Monument

T9N, R2E, Sec 28 NW
Corner BLM Monument



2016 MAR 21 P 12:41

RECEIVED
BLM AZ STATE OFFICE

AN0437243

1. The above map depicts the Harbushka # 76 Mining Claim which is located in Section 29. Township 9N. Range 2E. Gila and Salt River, Meridian, YAVAPAI, County, Arizona.
2. The Type of corner/center monument used is as follows: 2" X 4' White PVC pipe with claim paper under red painted cap 2"
3. The bearing NE corner, Latitude 34°5'45N Longitude 112°10'50W Degrees
4. The bearing distances between claim corners are 520 feet, West from East , 1320 feet, south from north
5. The northeast corner of the claim is located 1,320 feet South and 3,640 feet West from the north east BLM corner monument of Section 29. T9N. R2E. From the Gila and Salt River Meridian. Yavapai County, Arizona.

When Filed Return To:
Rock Production Technologies
4437 W. Mission Lane
Glendale, AZ. 85302-3823



LOCATION NOTICE FOR LODE MINING CLAIM

NOTICE IS HEREBY GIVEN that the HARBUSHKA # 77
Lode mining claim has been LOCATED

BLM
DATE
STAMP
HERE

By: ROCK PRODUCTION TECHNOLOGIES
4437 W. MISSION LANE
GLENDALE, ARIZONA 85302-3823

The general course of this claim is NORTH TO SOUTH and it is situated in YAVAPAI County, Arizona. This claim is 1320 feet in length, and 520 feet in width.

This claim runs from the location monument on which this location notice is posted approximately 1320 feet in a SOUTHERLY, direction. To the SOUTH end line and 520 feet in a WESTERLY direction to the WEST end line. This Claim is marked by six, monument. One at each corner and one at the center of each end line of the claim.

The location monument on which this notice is posted is situated within SECTION 29, TOWNSHIP 9 NORTH, RANGE 2 EAST. From the Gila and Salt River Meridian, and this claim encompasses portions of the following quarter section(s), section (s).

Township and Range **NW ¼ NE ¼ SW ¼ SE ¼** of SECTION 29. T9N. R2E, from the, Gila and Salt River, Meridian, Arizona. The locality of this claim with reference to some natural object or permanent BLM monument and additional Information (if any) concerning its locality are as follows: THE NORTHEAST CORNER of the claim is located 2 feet SOUTH and 4,160 feet WEST. From the, NORTH EAST BLM CORNER MONUMENT, of section 29, T9N. R2E, from the, Gile and Salt River Meridian. YAVAPAI COUNTY, ARIZONA

DATED AND POSTED on the ground this 16 day of February, 2016

Brian J. Harbushka
623 680 8239
Operations Manager Member
Rock Production Technologies. LLC.
623 292 0970

RECEIVED
BLM AZ STATE OFFICE
2016 MAR 21 P 12:41
PHOENIX, ARIZONA

AHC437244

When Filed Return To:
Rock Production Technologies
4437 W. Mission Lane
Glendale, AZ. 85302-3823

1" = 1200'

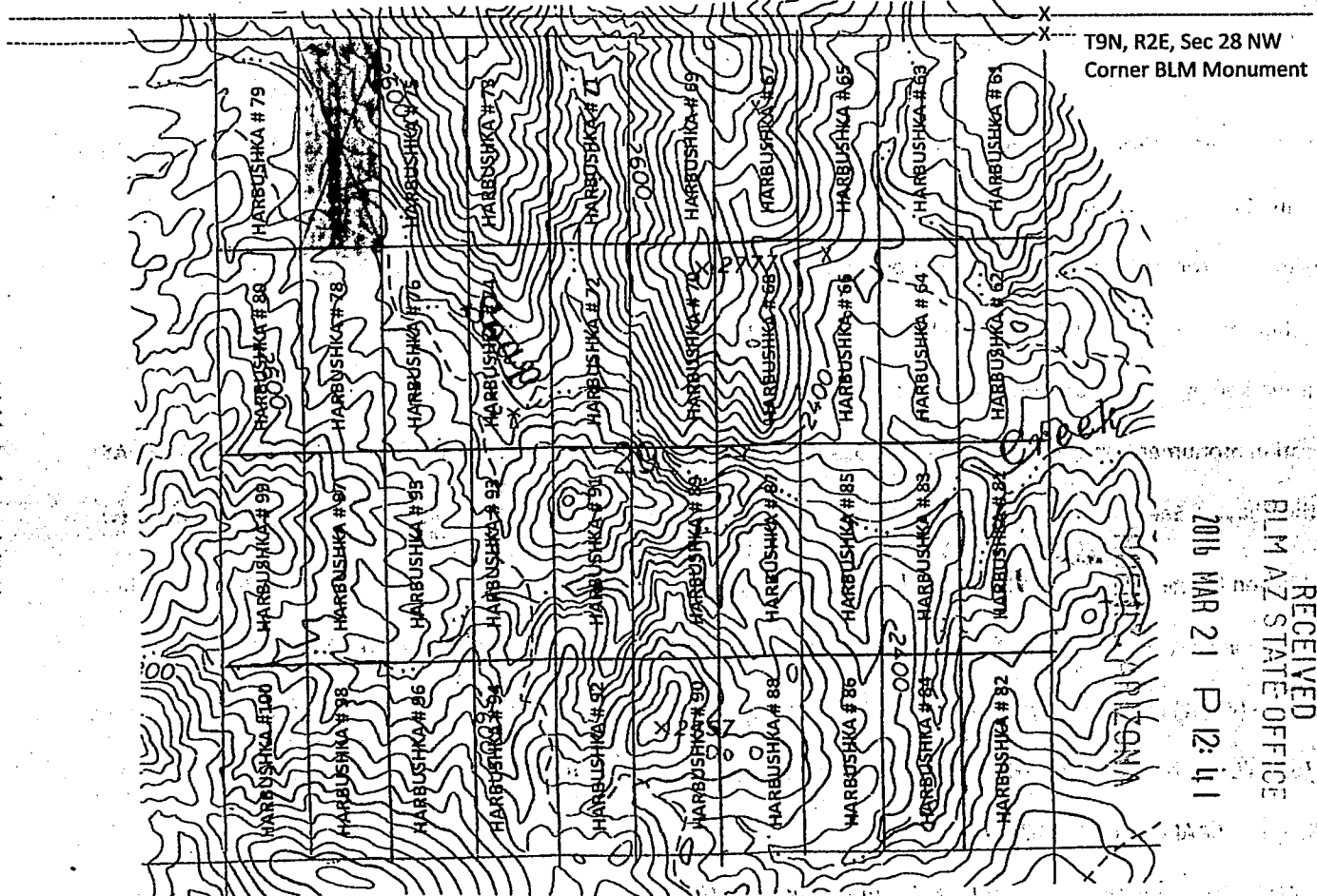
MINING CLAIM MAP
TOP NORTH

Lode (X) Placer ()

15.75 Acreage

Latitude 34°5'57" Longitude 112°10'05"

T9N, R2E, Sec 29 NE
Corner BLM Monument



RECEIVED
BLM AZ STATE OFFICE
2016 MAR 21 P 12:41

AMC437244

1. The above map depicts the Harbushka # 77 Mining Claim which is located in Section 29. Township 9N. Range 2E. Gila and Salt River, Meridian, YAVAPAI, County, Arizona.
2. The Type of corner/center monument used is as follows: 2" X 4' White PVC pipe with claim paper under red painted cap 2"
3. The bearing NE corner, Latitude 34°5'57 N Longitude 112°10'56W Degrees
4. The bearing distances between claim corners are 520 feet, West from East , 1320 feet, south from north
5. The northeast corner of the claim is located 2 feet South and 4,160 feet West from the north east BLM corner monument of Section 29. T9N. R2E. From the Gila and Salt River Meridian. Yavapai County, Arizona.



When Filed Return To:
Rock Production Technologies
4437 W. Mission Lane
Glendale, AZ. 85302-3823

LOCATION NOTICE FOR LODE MINING CLAIM

NOTICE IS HEREBY GIVEN that the HARBUSHKA # 78
Lode mining claim has been LOCATED

BLM
DATE
STAMP
HERE

By: ROCK PRODUCTION TECHNOLOGIES
4437 W. MISSION LANE
GLENDALE, ARIZONA 85302-3823

The general course of this claim is NORTH TO SOUTH and it is situated in YAVAPAI County, Arizona. This claim is 1320 feet in length, and 520 feet in width.

This claim runs from the location monument on which this location notice is posted approximately 1320 feet in a SOUTHERLY, direction. To the SOUTH end line and 520 feet in a WESTERLY direction to the WEST end line. This Claim is marked by six, monument. One at each corner and one at the center of each end line of the claim.

The location monument on which this notice is posted is situated within SECTION 29, TOWNSHIP 9 NORTH, RANGE 2 EAST.

From the Gila and Salt River Meridian, and this claim encompasses portions of the following quarter section(s), section (s).

Township and Range **NW ¼ NE ¼ SW ¼ SE ¼** of SECTION 29. T9N. R2E, from the, Gila and Salt River, Meridian,

Arizona. The locality of this claim with reference to some natural object or permanent BLM monument and additional

Information (if any) concerning its locality are as follows: THE NORTHEAST CORNER of the claim is located 1,320 feet SOUTH and

4,160 feet WEST. From the, NORTH EAST BLM CORNER MONUMENT, of section 29, T9N. R2E, from the, Gile and Salt River

Meridian. YAVAPAI COUNTY, ARIZONA

DATED AND POSTED on the ground this 16 day of February, 2016

Brian J. Harbushka
623 680 8239
Operations Manager Member
Rock Production Technologies, LLC.
623 292 0970

RECEIVED
BLM AZ STATE OFFICE
2016 MAR 21 P 12:41
HOENIX, ARIZONA

AMC437245

When Filed Return To:
Rock Production Technologies
4437 W. Mission Lane
Glendale, AZ. 85302-3823

1" = 1200'

MINING CLAIM MAP

TOP NORTH

Lode (X) Placer ()

15.75 Acreage

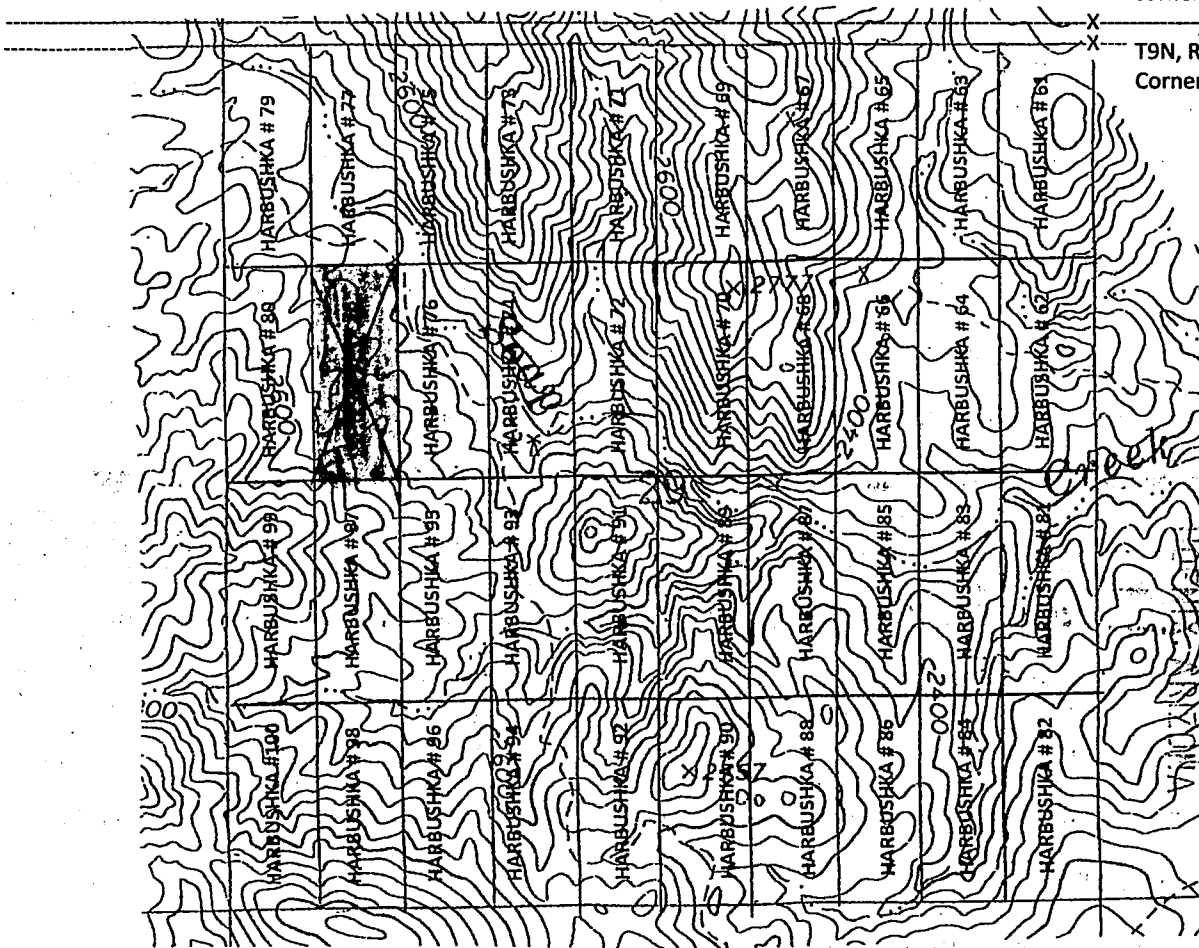
Latitude 34°5'57" Longitude 112°10'05"

T9N, R2E, Sec 29 NE

Corner BLM Monument

T9N, R2E, Sec 28 NW

Corner BLM Monument



2016 MAR 21 P 12:41

RECEIVED
BLM AZ STATE OFFICE

AMC437245

1. The above map depicts the Harbushka # 78 Mining Claim which is located in Section 29. Township 9N. Range 2E. Gila and Salt River, Meridian, YAVAPAI, County, Arizona.
2. The Type of corner/center monument used is as follows: 2" X 4' White PVC pipe with claim paper under red painted cap 2"
3. The bearing NE corner, Latitude 34°5'45N Longitude 112°10'56W Degrees
4. The bearing distances between claim corners are 520 feet, West from East , 1320 feet, south from north
5. The northeast corner of the claim is located 1,320 feet South and 4,160 feet West from the north east BLM corner monument of Section 29. T9N. R2E. From the Gila and Salt River Meridian. Yavapai County, Arizona.



When Filed Return To:
Rock Production Technologies
4437 W. Mission Lane
Glendale, AZ. 85302-3823

LOCATION NOTICE FOR LODE MINING CLAIM

NOTICE IS HEREBY GIVEN that the HARBUSHKA # 79 BLM
Lode mining claim has been LOCATED

DATE
STAMP
HERE

By: ROCK PRODUCTION TECHNOLOGIES
4437 W. MISSION LANE
GLENDALE, ARIZONA 85302-3823

The general course of this claim is NORTH TO SOUTH and it is situated in YAVAPAI County, Arizona. This claim is 1320 feet in length, and 520 feet in width.

This claim runs from the location monument on which this location notice is posted approximately 1320 feet in a SOUTHERLY, direction. To the SOUTH end line and 520 feet in a WESTERLY direction to the WEST end line. This

Claim is marked by six, monument. One at each corner and one at the center of each end line of the claim.

The location monument on which this notice is posted is situated within SECTION 29, TOWNSHIP 9 NORTH, RANGE 2 EAST.

From the Gila and Salt River Meridian, and this claim encompasses portions of the following quarter section(s), section (s).

Township and Range **NW ¼ NE ¼ SW ¼ SE ¼** of SECTION 29. T9N. R2E, from the, Gila and Salt River, Meridian,

Arizona. The locality of this claim with reference to some natural object or permanent BLM monument and additional

Information (if any) concerning its locality are as follows: THE NORTHEAST CORNER of the claim is located 2 feet SOUTH and

4,680 feet WEST. From the, NORTH EAST BLM CORNER MONUMENT, of section 29, T9N. R2E, from the, Gile and Salt River

Meridian. YAVAPAI COUNTY, ARIZONA

DATED AND POSTED on the ground this 16 day of February, 2016

Brian J. Harbushka
623 680 8239
Operations Manager Member
Rock Production Technologies. LLC.
623 292 0970

PHOENIX, ARIZONA

2016 MAR 21 P 12:41

RECEIVED
GLM AZ STATE OFFICE

AMC437246

When Filed Return To:
Rock Production Technologies
4437 W. Mission Lane
Glendale, AZ. 85302-3823

1" = 1200'

MINING CLAIM MAP

TOP NORTH

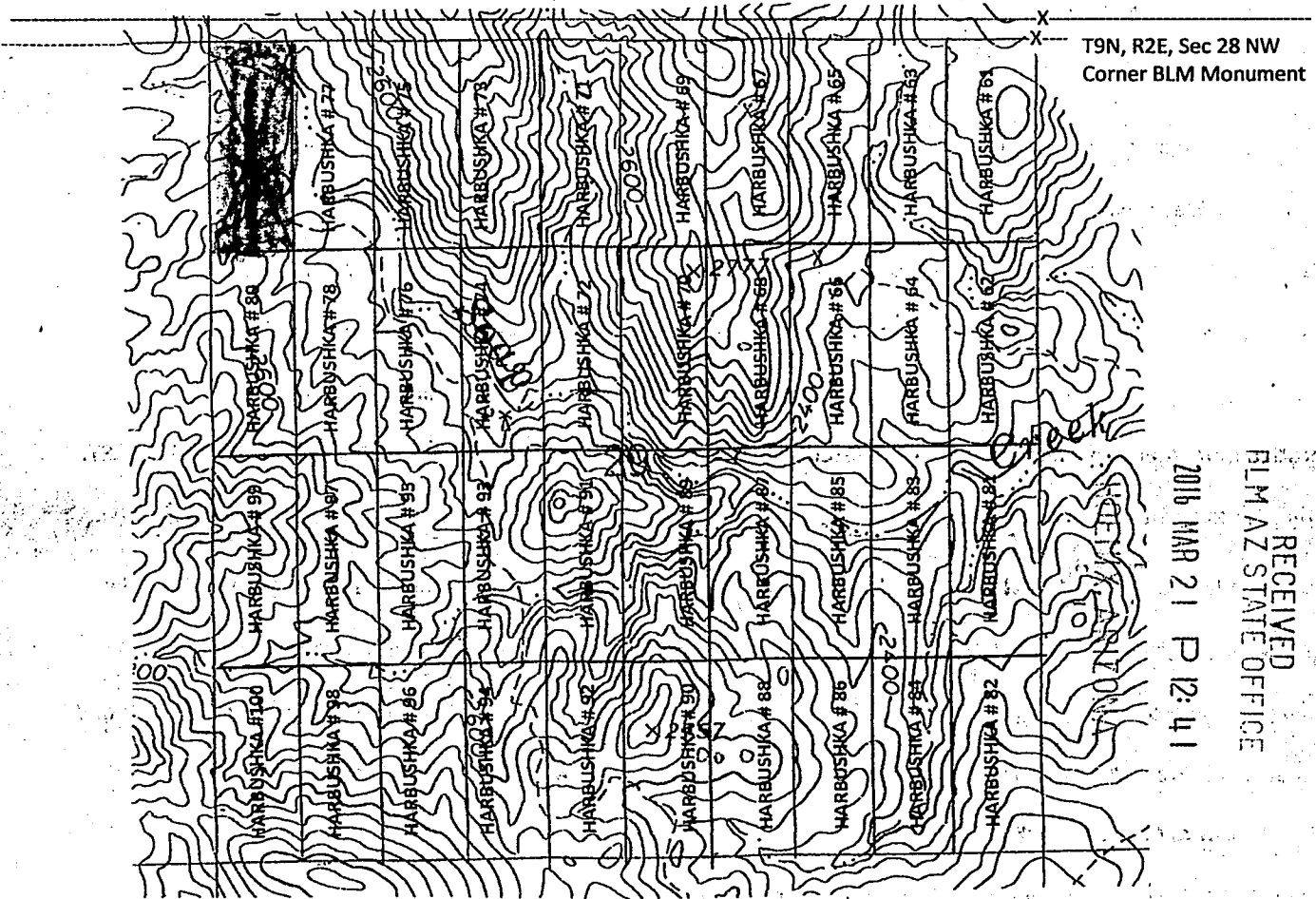
Lode (X) Placer ()

15.75 Acreage

Latitude 34°5'57" Longitude 112°10'05"

T9N, R2E, Sec 29 NE
Corner BLM Monument

T9N, R2E, Sec 28 NW
Corner BLM Monument



2016 MAR 21 P 12:41

RECEIVED
FLM AZ STATE OFFICE

AMC437246

1. The above map depicts the **Harbushka # 79** Mining Claim which is located in Section 29. Township 9N. Range 2E. Gila and Salt River, Meridian, **YAVAPAI**, County, Arizona.
2. The Type of corner/center monument used is as follows: **2" X 4' White PVC pipe with claim paper under red painted cap 2"**
3. The bearing NE corner, Latitude 34°5'57 N Longitude 112°11'02W Degrees
4. The bearing distances between claim corners are **520 feet**, West from East , **1320 feet**, south from north
5. The northeast corner of the claim is located **2 feet South** and **4,680 feet West** from the north east BLM corner monument of Section 29. T9N. R2E. From the Gila and Salt River Meridian. Yavapai County, Arizona.



When Filed Return To:
Rock Production Technologies
4437 W. Mission Lane
Glendale, AZ. 85302-3823

LOCATION NOTICE FOR LODE MINING CLAIM

NOTICE IS HEREBY GIVEN that the HARBUSHKA # 80
Lode mining claim has been LOCATED,

BLM
DATE
STAMP
HERE

By: ROCK PRODUCTION TECHNOLOGIES
4437 W. MISSION LANE
GLENDALE, ARIZONA 85302-3823

The general course of this claim is NORTH TO SOUTH and it is situated in YAVAPAI County, Arizona. This claim is 1320 feet in length, and 520 feet in width.

This claim runs from the location monument on which this location notice is posted approximately 1320 feet in a SOUTHERLY, direction. To the SOUTH end line and 520 feet in a WESTERLY direction to the WEST end line. This Claim is marked by six, monument. One at each corner and one at the center of each end line of the claim.

The location monument on which this notice is posted is situated within SECTION 29, TOWNSHIP 9 NORTH, RANGE 2 EAST.

From the Gila and Salt River Meridian, and this claim encompasses portions of the following quarter section(s), section (s).

Township and Range: **NW ¼ NE ¼ SW ¼ SE ¼** of SECTION 29, T9N. R2E, from the, Gila and Salt River, Meridian,

Arizona. The locality of this claim with reference to some natural object or permanent BLM monument and additional Information (If any) concerning its locality are as follows: THE NORTHEAST CORNER of the claim is located 1,320 feet SOUTH and 4,680 feet WEST. From the, NORTH EAST BLM CORNER MONUMENT, of section 29, T9N. R2E, from the, Gile and Salt River Meridian. YAVAPAI COUNTY, ARIZONA

DATED AND POSTED on the ground this 16 day of February, 2016

Brian J. Harbushka
623 680 8239
Operations Manager Member
Rock Production Technologies. LLC.
623 292 0970

RECEIVED
BLM AZ STATE OFFICE
2016 MAR 21 P 12:41
HOENIX/ARIZONA

AMC437247

When Filed Return To:
Rock Production Technologies
4437 W. Mission Lane
Glendale, AZ. 85302-3823

1" = 1200'

MINING CLAIM MAP

TOP NORTH

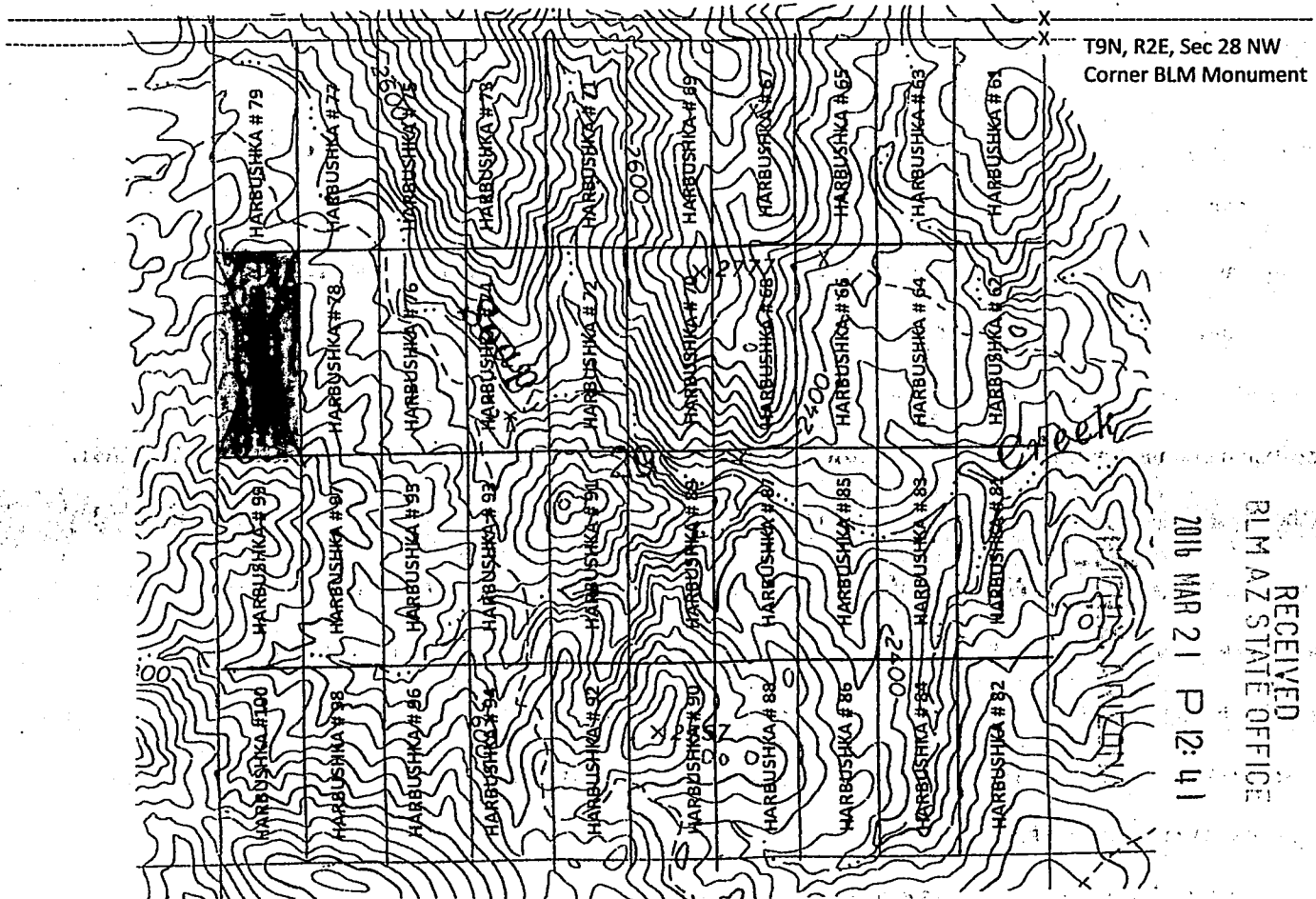
Lode (X) Placer ()

15.75 Acreage

Latitude 34°5'57" Longitude 112°10'05"

T9N, R2E, Sec 29 NE
Corner BLM Monument

T9N, R2E, Sec 28 NW
Corner BLM Monument




2016 MAR 21 P 12:41

RECEIVED
BLM AZ STATE OFFICE

AN0437247

1. The above map depicts the Harbushka # 80 Mining Claim which is located in Section 29. Township 9N. Range 2E. Gila and Salt River, Meridian, YAVAPAI, County, Arizona.
2. The Type of corner/center monument used is as follows: 2" X 4' White PVC pipe with claim paper under red painted cap 2"
3. The bearing NE corner, Latitude 34°5'45N Longitude 112°11'02W Degrees
4. The bearing distances between claim corners are 520 feet, West from East , 1320 feet, south from north
5. The northeast corner of the claim is located 1,320 feet South and 4,680 feet West from the north east BLM corner monument of Section 29. T9N. R2E. From the Gila and Salt River Meridian. Yavapai County, Arizona.



When Filed Return To:
Rock Production Technologies
4437 W. Mission Lane
Glendale, AZ. 85302-3823

LOCATION NOTICE FOR LODE MINING CLAIM

NOTICE IS HEREBY GIVEN that the HARBUSHKA # 81 BLM
Lode mining claim has been LOCATED DATE
By: ROCK PRODUCTION TECHNOLOGIES STAMP
4437 W. MISSION LANE HERE
GLENDALE, ARIZONA 85302-3823

The general course of this claim is NORTH TO SOUTH and it is situated in YAVAPAI County, Arizona. This claim is 1320 feet in length, and 520 feet in width.

This claim runs from the location monument on which this location notice is posted approximately 1320 feet in a SOUTHERLY, direction. To the SOUTH end line and 520 feet in a WESTERLY direction to the WEST end line. This Claim is marked by six, monument. One at each corner and one at the center of each end line of the claim.

The location monument on which this notice is posted is situated within SECTION 29, TOWNSHIP 9 NORTH, RANGE 2 EAST.

From the Gila and Salt River Meridian, and this claim encompasses portions of the following quarter section(s), section (s).

Township and Range **NW ¼ NE ¼ SW ¼ SE ¼** of SECTION 29, T9N. R2E, from the, Gila and Salt River, Meridian, Arizona. The locality of this claim with reference to some natural object or permanent BLM monument and additional Information (If any) concerning its locality are as follows: THE NORTHEAST CORNER of the claim is located 2,640 feet SOUTH and 2 feet WEST. From the, **NORTH EAST BLM CORNER MONUMENT**, of section 29, T9N. R2E, from the, Gile and Salt River Meridian. **YAVAPAI COUNTY, ARIZONA**

DATED AND POSTED on the ground this 16 day of February, 2016

Brian J. Harbushka
623 680 8239
Operations Manager Member
Rock Production Technologies. LLC.
623 292 0970

RECEIVED
BLM AZ STATE OFFICE
2016 MAR 21 P 12:41
PHOENIX, ARIZONA

AMC 437248

When Filed Return To:
Rock Production Technologies
4437 W. Mission Lane
Glendale, AZ. 85302-3823

1" = 1200'

MINING CLAIM MAP

TOP NORTH

Lode (X) Placer ()

15.75 Acreage

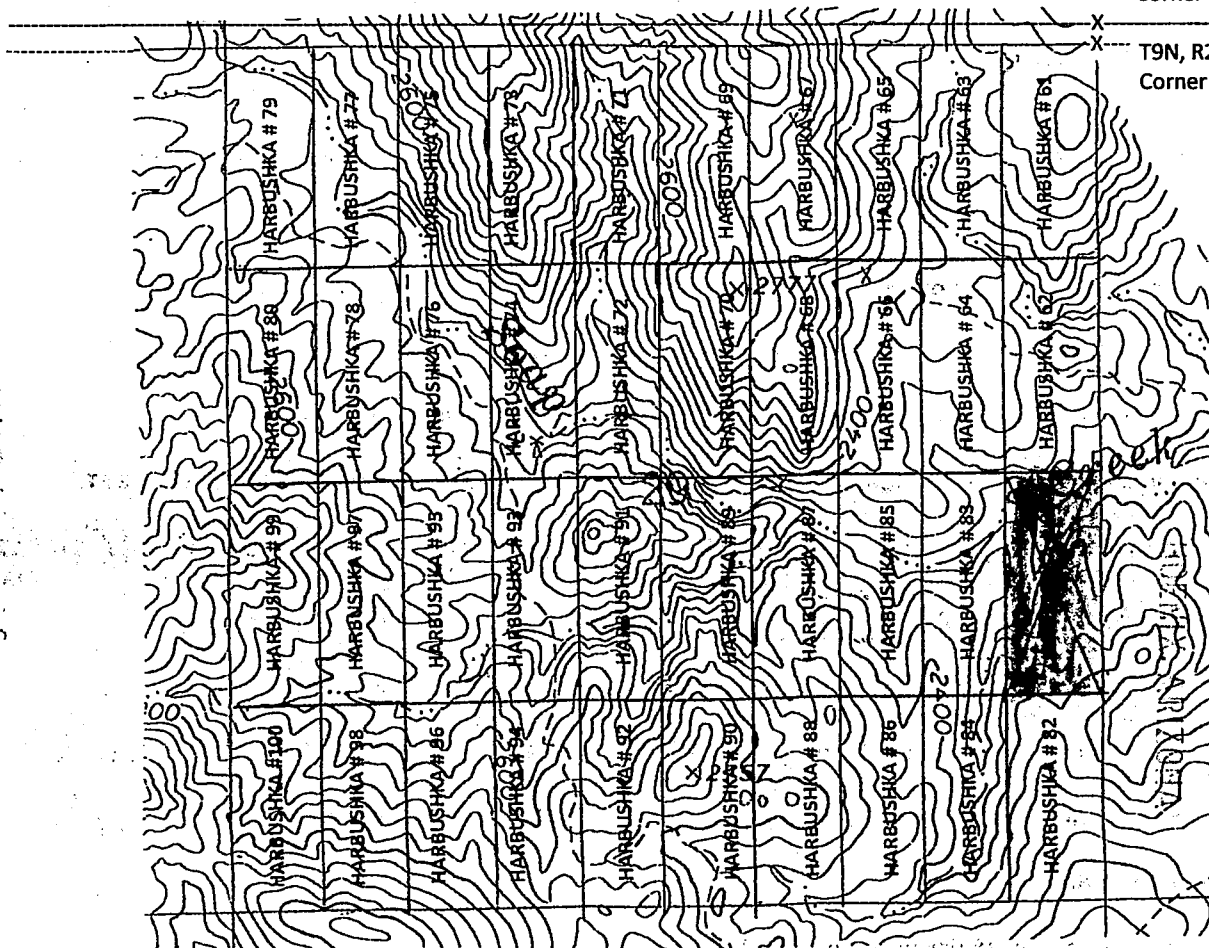
Latitude 34°5'57" Longitude 112°10'05"

T9N, R2E, Sec 29 NE

Corner BLM Monument

T9N, R2E, Sec 28 NW

Corner BLM Monument



RECEIVED
BLM AZ STATE OFFICE
2016 MAR 21 P 12:41

AMC431248

1. The above map depicts the Harbushka # 81 Mining Claim which is located in Section 29. Township 9N. Range 2E. Gila and Salt River, Meridian, YAVAPAI, County, Arizona.
2. The Type of corner/center monument used is as follows: 2" X 4' White PVC pipe with claim paper under red painted cap 2"
3. The bearing NE corner, Latitude 34°5'32N Longitude 112°10'05W Degrees
4. The bearing distances between claim corners are 520 feet, West from East , 1320 feet, south from north
5. The northeast corner of the claim is located 2,640 feet South and 2 feet West from the north east BLM corner monument of Section 29. T9N. R2E. From the Gila and Salt River Meridian. Yavapai County, Arizona.



When Filed Return To:
Rock Production Technologies
4437 W. Mission Lane
Glendale, AZ. 85302-3823

LOCATION NOTICE FOR LODE MINING CLAIM

NOTICE IS HEREBY GIVEN that the HARBUSHKA # 82 BLM
Lode mining claim has been LOCATED DATE

By: ROCK PRODUCTION TECHNOLOGIES HERE
4437 W. MISSION LANE
GLENDALE, ARIZONA 85302-3823

The general course of this claim is NORTH TO SOUTH and it is situated in YAVAPAI County, Arizona. This claim is 1320 feet in length, and 520 feet in width.

This claim runs from the location monument on which this location notice is posted approximately 1320 feet in a SOUTHERLY, direction. To the SOUTH end line and 520 feet in a WESTERLY direction to the WEST end line. This Claim is marked by six, monument. One at each corner and one at the center of each end line of the claim.

The location monument on which this notice is posted is situated within SECTION 29, TOWNSHIP 9 NORTH, RANGE 2 EAST.

From the Gila and Salt River Meridian, and this claim encompasses portions of the following quarter section(s), section (s).

Township and Range **NW ¼ NE ¼ SW ¼ SE ¼** of SECTION 29, T9N. R2E, from the, Gila and Salt River, Meridian,

Arizona. The locality of this claim with reference to some natural object or permanent BLM monument and additional

Information (If any) concerning its locality are as follows: THE NORTHEAST CORNER of the claim is located 3,960 feet SOUTH and

2 feet WEST. From the, NORTH EAST BLM CORNER MONUMENT, of section 29, T9N. R2E, from the, Gile and Salt River

Meridian. YAVAPAI COUNTY, ARIZONA

DATED AND POSTED on the ground this 16 day of February, 2016

Brian J. Harbushka
623 680 8239

Operations Manager Member
Rock Production Technologies. LLC.
623 292 0970

PHOENIX, ARIZONA

2016 MAR 21 P 12:42

RECEIVED
BLM AZ STATE OFFICE

AMC437249

When Filed Return To:
Rock Production Technologies
4437 W. Mission Lane
Glendale, AZ. 85302-3823

1" = 1200'

MINING CLAIM MAP

TOP NORTH


Lode (X) Placer ()

15.75 Acreage

Latitude 34°5'57" Longitude 112°10'05"

T9N, R2E, Sec 29 NE
Corner BLM Monument

T9N, R2E, Sec 28 NW
Corner BLM Monument



2016 MAR 21 P 12:42

RECEIVED
BLM AZ STATE OFFICE

AMC437249

1. The above map depicts the Harbushka # 82 Mining Claim which is located in Section 29. Township 9N. Range 2E. Gila and Salt River, Meridian, YAVAPAI, County, Arizona.
2. The Type of corner/center monument used is as follows: 2" X 4' White PVC pipe with claim paper under red painted cap 2"
3. The bearing NE corner, Latitude 34°5'19N Longitude 112°10'05W Degrees
4. The bearing distances between claim corners are 520 feet, West from East , 1320 feet, south from north
5. The northeast corner of the claim is located 3,960 feet South and 2 feet West from the north east BLM corner monument of Section 29. T9N. R2E. From the Gila and Salt River Meridian. Yavapai County, Arizona.



When Filed Return To:
Rock Production Technologies
4437 W. Mission Lane
Glendale, AZ. 85302-3823

LOCATION NOTICE FOR LODE MINING CLAIM

NOTICE IS HEREBY GIVEN that the HARBUSHKA # 83 BLM
Lode mining claim has been LOCATED DATE
By: ROCK PRODUCTION TECHNOLOGIES STAMP
4437 W. MISSION LANE HERE
GLENDALE, ARIZONA 85302-3823

The general course of this claim is NORTH TO SOUTH and it is situated in YAVAPAI County, Arizona. This claim is **1320** feet in length, and **520** feet in width.

This claim runs from the location monument on which this location notice is posted approximately 1320 feet in a SOUTHERLY, direction. To the SOUTH end line and **520** feet in a WESTERLY direction to the WEST end line. This Claim is marked by six, monument. One at each corner and one at the center of each end line of the claim.

The location monument on which this notice is posted is situated within **SECTION 29, TOWNSHIP 9 NORTH, RANGE 2 EAST.**

From the Gila and Salt River Meridian, and this claim encompasses portions of the following quarter section(s), section (s).

Township and Range **NW ¼ NE ¼ SW ¼ SE ¼** of SECTION 29. T9N. R2E, from the, Gila and Salt River, Meridian,

Arizona. The locality of this claim with reference to some natural object or permanent BLM monument and additional

Information (If any) concerning its locality are as follows: THE NORTHEAST CORNER of the claim is located **2,640** feet SOUTH and

520 feet WEST. From the, **NORTH EAST BLM CORNER MONUMENT**, of section **29, T9N. R2E**, from the, Gile and Salt River

Meridian. **YAVAPAI COUNTY, ARIZONA**

DATED AND POSTED on the ground this 16 day of February, 2016

Brian J. Harbushka
623 680 8239
Operations Manager Member
Rock Production Technologies. LLC.
623 292 0970

YAVAPAI, ARIZONA

2016 MAR 21 P 12:42

RECEIVED
CLM AZ STATE OFFICE

AMC437250

When Filed Return To:
Rock Production Technologies
4437 W. Mission Lane
Glendale, AZ. 85302-3823

1" = 1200'

MINING CLAIM MAP

TOP NORTH

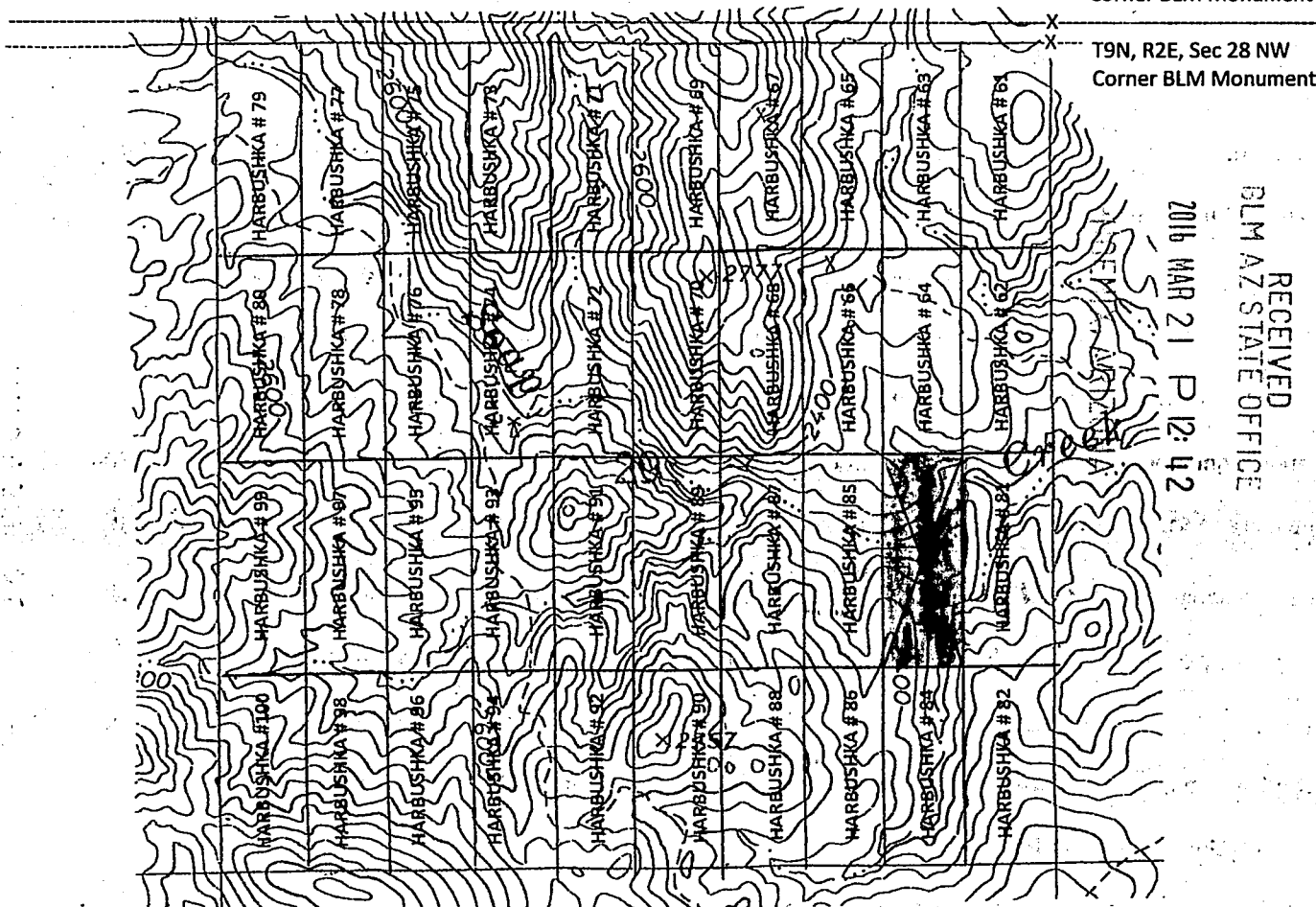
Lode (X) Placer ()

15.75 Acreage

Latitude 34°5'57" Longitude 112°10'05"

T9N, R2E, Sec 29 NE
Corner BLM Monument

T9N, R2E, Sec 28 NW
Corner BLM Monument



2016 MAR 21 P 12:42

RECEIVED
BLM AZ STATE OFFICE

AMC431250

1. The above map depicts the Harbushka # 83 Mining Claim which is located in Section 29. Township 9N. Range 2E. Gila and Salt River, Meridian, YAVAPAI, County, Arizona.
2. The Type of corner/center monument used is as follows: 2" X 4' White PVC pipe with claim paper under red painted cap 2"
3. The bearing NE corner, Latitude 34°5'32N Longitude 112°10'12W Degrees
4. The bearing distances between claim corners are 520 feet, West from East , 1320 feet, south from north
5. The northeast corner of the claim is located 2,640 feet South and 520 feet West from the north east BLM corner monument of Section 29. T9N. R2E. From the Gila and Salt River Meridian. Yavapai County, Arizona.



When Filed Return To:
Rock Production Technologies
4437 W. Mission Lane
Glendale, AZ. 85302-3823

LOCATION NOTICE FOR LODE MINING CLAIM

NOTICE IS HEREBY GIVEN that the HARBUSHKA # 84 BLM
Lode mining claim has been LOCATED DATE
By: ROCK PRODUCTION TECHNOLOGIES STAMP
4437 W. MISSION LANE HERE
GLENDALE, ARIZONA 85302-3823

The general course of this claim is NORTH TO SOUTH and it is situated in YAVAPAI County, Arizona. This claim is **1320** feet in length, and **520** feet in width.

This claim runs from the location monument on which this location notice is posted approximately 1320 feet in a SOUTHERLY, direction. To the SOUTH end line and **520** feet in a WESTERLY direction to the WEST end line. This Claim is marked by six, monument. One at each corner and one at the center of each end line of the claim.

The location monument on which this notice is posted is situated within **SECTION 29, TOWNSHIP 9 NORTH, RANGE 2 EAST.** From the Gila and Salt River Meridian, and this claim encompasses portions of the following quarter section(s), section (s).

Township and Range **NW ¼ NE ¼ SW ¼ SE ¼** of SECTION 29. T9N. R2E, from the, Gila and Salt River, Meridian, Arizona. The locality of this claim with reference to some natural object or permanent BLM monument and additional

Information (if any) concerning its locality are as follows: THE NORTHEAST CORNER of the claim is located **3,960** feet SOUTH and **520** feet WEST. From the, **NORTH EAST BLM CORNER MONUMENT**, of section **29, T9N. R2E**, from the, Gile and Salt River Meridian. **YAVAPAI COUNTY, ARIZONA**

DATED AND POSTED on the ground this 16 day of February, 2016

Brian J. Harbushka
623 680 8239
Operations Manager Member
Rock Production Technologies. LLC.
623 292 0970

RECEIVED
BLM AZ STATE OFFICE
2016 MAR 21 P 12:42
TUBAC, ARIZONA

AMC437251

When Filed Return To:
Rock Production Technologies
4437 W. Mission Lane
Glendale, AZ. 85302-3823

1" = 1200'

MINING CLAIM MAP

TOP NORTH

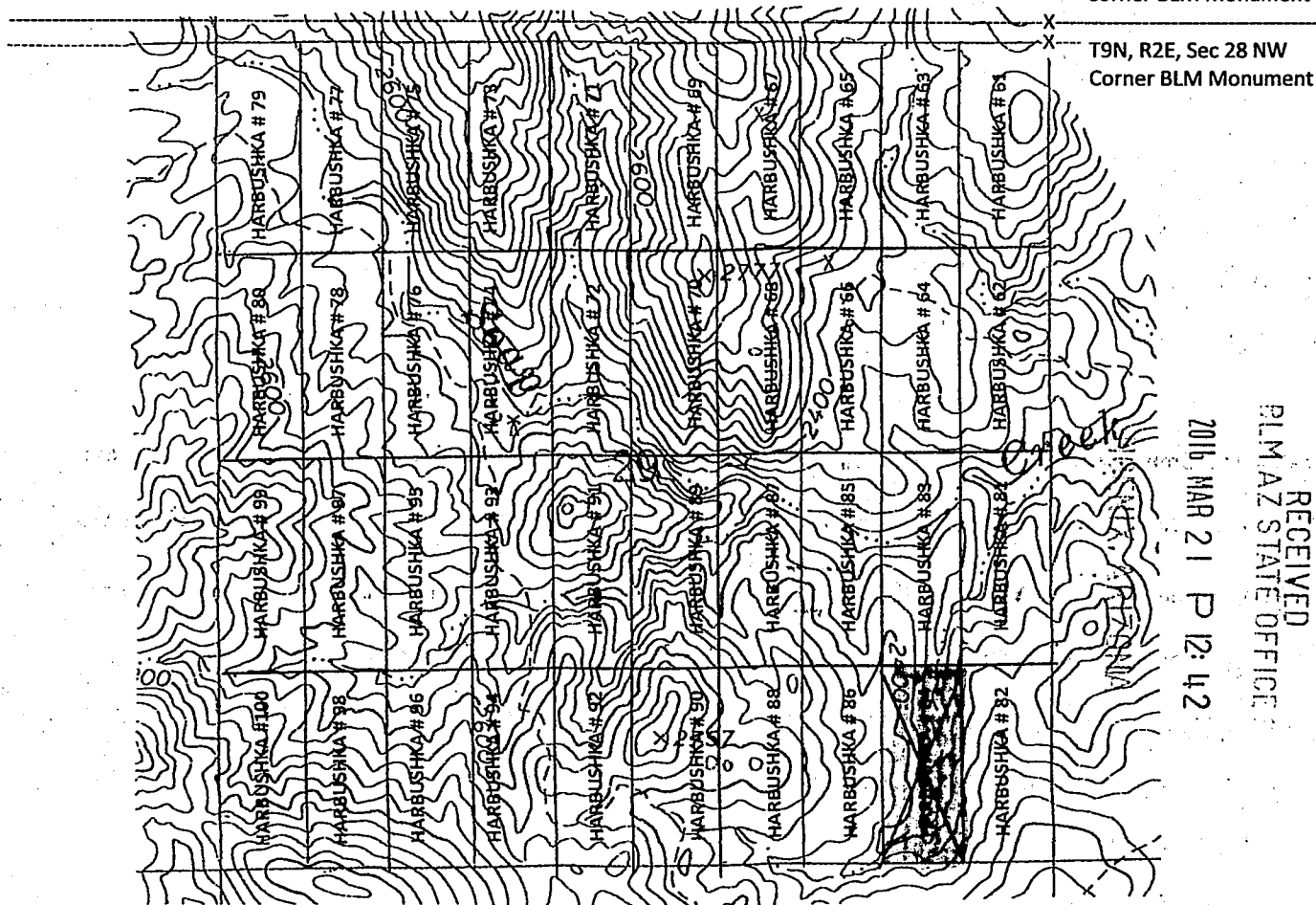
Lode (X) Placer ()

15.75 Acreage

Latitude 34°5'57" Longitude 112°10'05"

T9N, R2E, Sec 29 NE
Corner BLM Monument

T9N, R2E, Sec 28 NW
Corner BLM Monument



2016 MAR 21 P 12:42

RECEIVED
BLM AZ STATE OFFICE

AMC437251

1. The above map depicts the Harbushka # 84 Mining Claim which is located in Section 29. Township 9N. Range 2E. Gila and Salt River, Meridian, YAVAPAI, County, Arizona.
2. The Type of corner/center monument used is as follows: 2" X 4' White PVC pipe with claim paper under red painted cap 2"
3. The bearing NE corner, Latitude 34°5'19N Longitude 112°10'12W Degrees
4. The bearing distances between claim corners are 520 feet, West from East , 1320 feet, south from north
5. The northeast corner of the claim is located 3,960 feet South and 520 feet West from the north east BLM corner monument of Section 29. T9N. R2E. From the Gila and Salt River Meridian. Yavapai County, Arizona.



When Filed Return To:
Rock Production Technologies
4437 W. Mission Lane
Glendale, AZ. 85302-3823

LOCATION NOTICE FOR LODE MINING CLAIM

NOTICE IS HEREBY GIVEN that the HARBUSHKA # 85 BLM
Lode mining claim has been LOCATED DATE
STAMP
By: ROCK PRODUCTION TECHNOLOGIES HERE
4437 W. MISSION LANE
GLENDALE, ARIZONA 85302-3823

The general course of this claim is NORTH TO SOUTH and it is situated in YAVAPAI County, Arizona. This claim is **1320** feet in length, and **520** feet in width.

This claim runs from the location monument on which this location notice is posted approximately 1320 feet in a SOUTHERLY, direction. To the SOUTH end line and **520** feet in a WESTERLY direction to the WEST end line. This Claim is marked by six, monument. One at each corner and one at the center of each end line of the claim.

The location monument on which this notice is posted is situated within **SECTION 29, TOWNSHIP 9 NORTH, RANGE 2 EAST.**

From the Gila and Salt River Meridian, and this claim encompasses portions of the following quarter section(s), section (s).

Township and Range **NW ¼ NE ¼ SW ¼ SE ¼** of SECTION 29. T9N. R2E, from the, Gila and Salt River, Meridian,

Arizona. The locality of this claim with reference to some natural object or permanent BLM monument and additional

Information (If any) concerning its locality are as follows: THE NORTHEAST CORNER of the claim is located **2,640** feet SOUTH and

1,040 feet WEST. From the, **NORTH EAST BLM CORNER MONUMENT**, of section 29, T9N. R2E, from the, Gile and Salt River

Meridian. **YAVAPAI COUNTY, ARIZONA**

DATED AND POSTED on the ground this 16 day of February, 2016

Brian J. Harbushka
623 680 8239
Operations Manager Member
Rock Production Technologies. LLC.
623 292 0970

RECEIVED
BLM AZ STATE OFFICE
2016 MAR 21 P 12:42
PHOENIX, ARIZONA

ANCI437252

When Filed Return To:
Rock Production Technologies
4437 W. Mission Lane
Glendale, AZ. 85302-3823

1" = 1200'

MINING CLAIM MAP

TOP NORTH

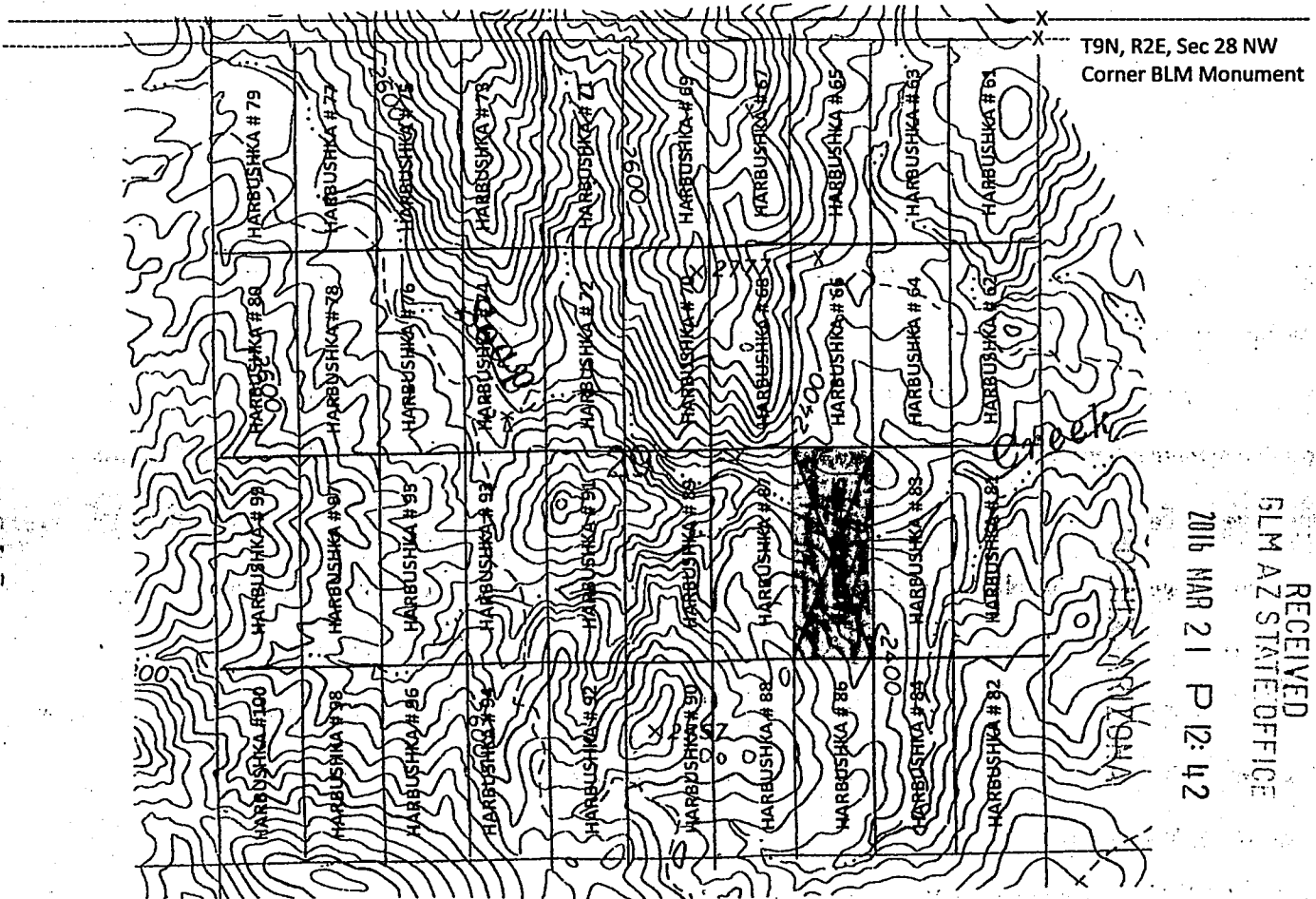
Lode (X) Placer ()

15.75 Acreage

Latitude 34°5'57" Longitude 112°10'05"

T9N, R2E, Sec 29 NE
Corner BLM Monument

T9N, R2E, Sec 28 NW
Corner BLM Monument



2016 MAR 21 P 12:42

RECEIVED
BLM AZ STATE OFFICE

AMC4372521

1. The above map depicts the Harbushka # 85 Mining Claim which is located in Section 29. Township 9N. Range 2E. Gila and Salt River, Meridian, YAVAPAI, County, Arizona.
2. The Type of corner/center monument used is as follows: 2" X 4' White PVC pipe with claim paper under red painted cap 2"
3. The bearing NE corner, Latitude 34°5'32N Longitude 112°10'18W Degrees
4. The bearing distances between claim corners are 520 feet, West from East , 1320 feet, south from north
5. The northeast corner of the claim is located 2,640 feet South and 1,040 feet West from the north east BLM corner monument of Section 29. T9N. R2E. From the Gila and Salt River Meridian. Yavapai County, Arizona.



When Filed Return To:
Rock Production Technologies
4437 W. Mission Lane
Glendale, AZ. 85302-3823

LOCATION NOTICE FOR LODE MINING CLAIM

NOTICE IS HEREBY GIVEN that the HARBUSHKA # 86 BLM
Lode mining claim has been LOCATED DATE
STAMP
By: ROCK PRODUCTION TECHNOLOGIES HERE
4437 W. MISSION LANE
GLENDALE, ARIZONA 85302-3823

The general course of this claim is NORTH TO SOUTH and it is situated in YAVAPAI County, Arizona. This claim is **1320** feet in length, and **520** feet in width.

This claim runs from the location monument on which this location notice is posted approximately 1320 feet in a SOUTHERLY, direction. To the SOUTH end line and **520** feet in a WESTERLY direction to the WEST end line. This Claim is marked by six, monument. One at each corner and one at the center of each end line of the claim.

The location monument on which this notice is posted is situated within **SECTION 29, TOWNSHIP 9 NORTH, RANGE 2 EAST.**

From the Gila and Salt River Meridian, and this claim encompasses portions of the following quarter section(s), section (s).

Township and Range **NW ¼ NE ¼ SW ¼ SE ¼** of SECTION 29. T9N. R2E, from the, Gila and Salt River, Meridian,

Arizona. The locality of this claim with reference to some natural object or permanent BLM monument and additional

Information (If any) concerning its locality are as follows: THE NORTHEAST CORNER of the claim is located **3,960** feet SOUTH and

1,040 feet WEST. From the, **NORTH EAST BLM CORNER MONUMENT**, of section **29, T9N. R2E**, from the, Gile and Salt River

Meridian. **YAVAPAI COUNTY, ARIZONA**

DATED AND POSTED on the ground this 16 day of February, 2016

Brian J. Harbushka
623 680 8239
Operations Manager Member
Rock Production Technologies. LLC.
623 292 0970

RECEIVED
TLM AZ STATE OFFICE
2016 MAR 21 P 12:42
GLENDALE, ARIZONA

AMC437253

When Filed Return To:
Rock Production Technologies
4437 W. Mission Lane
Glendale, AZ. 85302-3823

1" = 1200'

MINING CLAIM MAP

TOP NORTH

Lode (X) Placer ()

15.75 Acreage

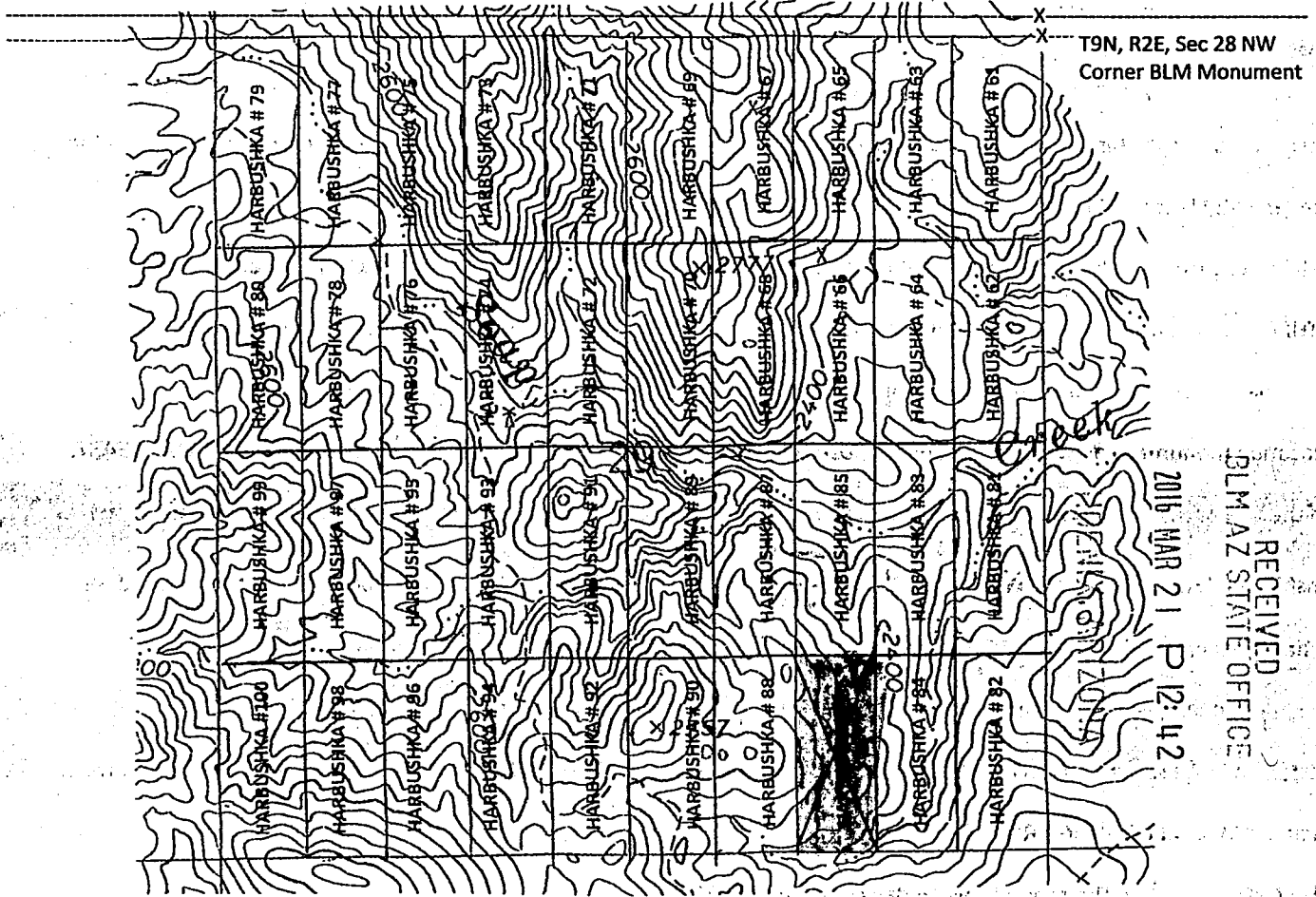
Latitude 34°5'57" Longitude 112°10'05"

T9N, R2E, Sec 29 NE

Corner BLM Monument

T9N, R2E, Sec 28 NW

Corner BLM Monument



1. The above map depicts the Harbushka # 86 Mining Claim which is located in Section 29. Township 9N. Range 2E. Gila and Salt River, Meridian, YAVAPAI, County, Arizona.
2. The Type of corner/center monument used is as follows: 2" X 4' White PVC pipe with claim paper under red painted cap 2"
3. The bearing NE corner, Latitude 34°5'19N Longitude 112°10'18W Degrees
4. The bearing distances between claim corners are 520 feet, West from East , 1320 feet, south from north
5. The northeast corner of the claim is located 3,960 feet South and 1,040 feet West from the north east BLM corner monument of Section 29. T9N. R2E. From the Gila and Salt River Meridian. Yavapai County, Arizona.

AMC 437253

RECEIVED
PLM AZ STATE OFFICE

2016 MAR 21 P 12:42



When Filed Return To:
Rock Production Technologies
4437 W. Mission Lane
Glendale, AZ. 85302-3823

LOCATION NOTICE FOR LODE MINING CLAIM

NOTICE IS HEREBY GIVEN that the HARBUSHKA # 87 BLM
Lode mining claim has been LOCATED DATE
By: ROCK PRODUCTION TECHNOLOGIES STAMP
4437 W. MISSION LANE HERE
GLENDALE, ARIZONA 85302-3823

The general course of this claim is NORTH TO SOUTH and it is situated in YAVAPAI County, Arizona. This claim is **1320** feet in length, and **520** feet in width.

This claim runs from the location monument on which this location notice is posted approximately 1320 feet in a SOUTHERLY, direction. To the SOUTH end line and **520** feet in a WESTERLY direction to the WEST end line. This Claim is marked by six, monument. One at each corner and one at the center of each end line of the claim.

The location monument on which this notice is posted is situated within **SECTION 29, TOWNSHIP 9 NORTH, RANGE 2 EAST.**

From the Gila and Salt River Meridian, and this claim encompasses portions of the following quarter section(s), section (s).

Township and Range **NW ¼ NE ¼ SW ¼ SE ¼** of SECTION 29. T9N. R2E, from the, Gila and Salt River, Meridian, Arizona. The locality of this claim with reference to some natural object or permanent BLM monument and additional Information (If any) concerning its locality are as follows: THE NORTHEAST CORNER of the claim is located **2,640** feet SOUTH and **1,560** feet WEST. From the, **NORTH EAST BLM CORNER MONUMENT**, of section **29, T9N. R2E**, from the, Gile and Salt River Meridian. **YAVAPAI COUNTY, ARIZONA**

DATED AND POSTED on the ground this 16 day of February, 2016

Brian J. Harbushka
623 680 8239
Operations Manager Member
Rock Production Technologies. LLC.
623 292 0970

RECEIVED
BLM AZ STATE OFFICE
2016 MAR 21 P 12:42
YAVAPAI, ARIZONA

ANC437254

When Filed Return To:
Rock Production Technologies
4437 W. Mission Lane
Glendale, AZ. 85302-3823

1" = 1200'

MINING CLAIM MAP

TOP NORTH

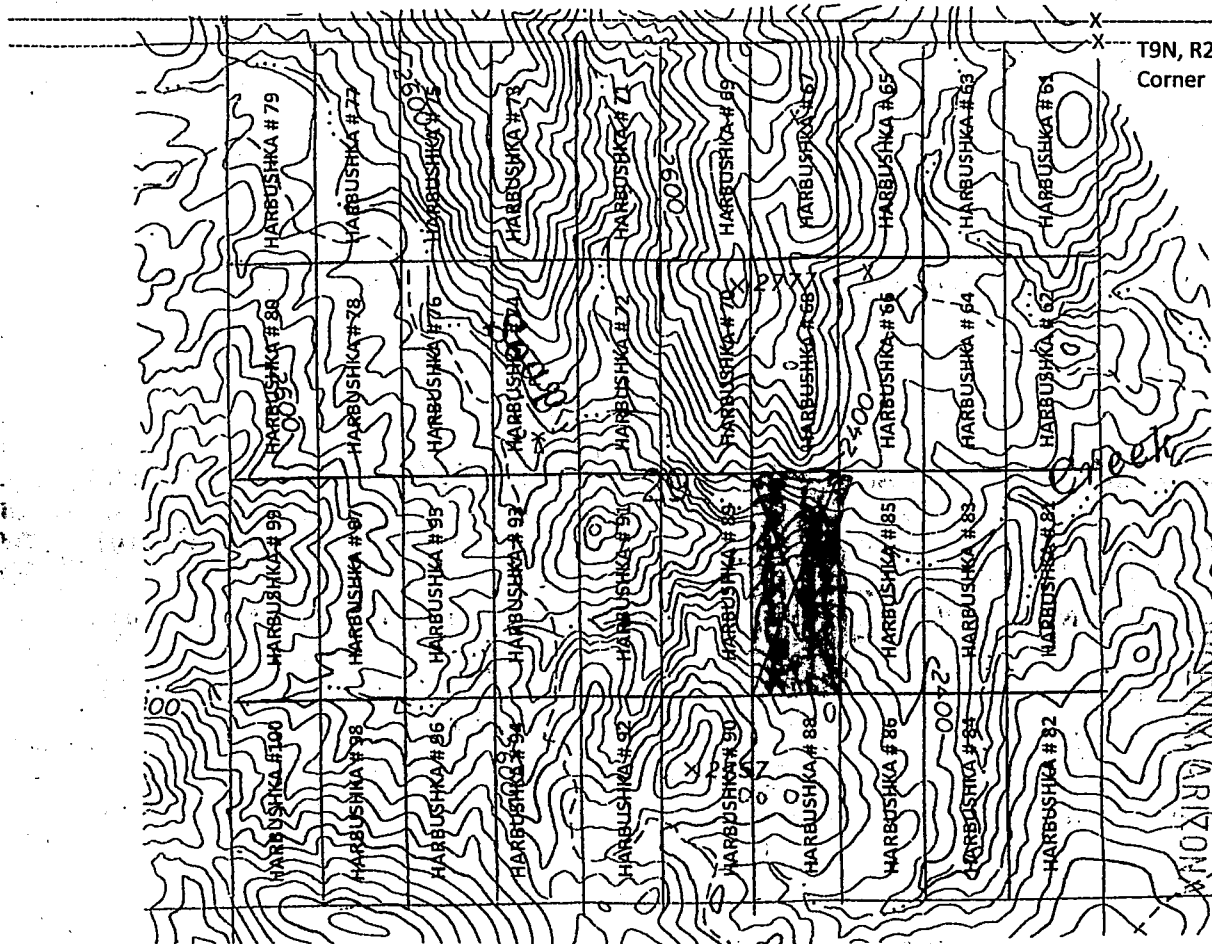
Lode (X) Placer ()

15.75 Acreage

Latitude 34°5'57" Longitude 112°10'05"

T9N, R2E, Sec 29 NE
Corner BLM Monument

T9N, R2E, Sec 28 NW
Corner BLM Monument



AMC 437254

RECEIVED
BLM AZ STATE OFFICE
2016 MAR 21 P 12:42

1. The above map depicts the Harbushka # 87 Mining Claim which is located in Section 29. Township 9N. Range 2E. Gila and Salt River, Meridian, YAVAPAI, County, Arizona.
2. The Type of corner/center monument used is as follows: 2" X 4' White PVC pipe with claim paper under red painted cap 2"
3. The bearing NE corner, Latitude 34°5'32N Longitude 112°10'24W Degrees
4. The bearing distances between claim corners are 520 feet, West from East , 1320 feet, south from north
5. The northeast corner of the claim is located 2,640 feet South and 1,560 feet West from the north east BLM corner monument of Section 29. T9N. R2E. From the Gila and Salt River Meridian. Yavapai County, Arizona.



When Filed Return To:
Rock Production Technologies
4437 W. Mission Lane
Glendale, AZ. 85302-3823

LOCATION NOTICE FOR LODE MINING CLAIM

NOTICE IS HEREBY GIVEN that the HARBUSHKA # 88 BLM
Lode mining claim has been LOCATED DATE
By: ROCK PRODUCTION TECHNOLOGIES STAMP
4437 W. MISSION LANE HERE
GLENDALE, ARIZONA 85302-3823

The general course of this claim is NORTH TO SOUTH and it is situated in YAVAPAI County, Arizona. This claim is 1320 feet in length, and 520 feet in width.

This claim runs from the location monument on which this location notice is posted approximately 1320 feet in a SOUTHERLY, direction. To the SOUTH end line and 520 feet in a WESTERLY direction to the WEST end line. This Claim is marked by six, monument. One at each corner and one at the center of each end line of the claim.

The location monument on which this notice is posted is situated within SECTION 29, TOWNSHIP 9 NORTH, RANGE 2 EAST.

From the Gila and Salt River Meridian, and this claim encompasses portions of the following quarter section(s), section (s).

Township and Range NW ¼ NE ¼ SW ¼ SE ¼ of SECTION 29. T9N. R2E, from the, Gila and Salt River, Meridian,

Arizona. The locality of this claim with reference to some natural object or permanent BLM monument and additional Information (if any) concerning its locality are as follows: THE NORTHEAST CORNER of the claim is located 3,960 feet SOUTH and 1,560 feet WEST. From the, NORTH EAST BLM CORNER MONUMENT, of section 29, T9N. R2E, from the, Gile and Salt River Meridian. YAVAPAI COUNTY, ARIZONA

DATED AND POSTED on the ground this 16 day of February, 2016

Brian J. Harbushka
623 680 8239
Operations Manager Member
Rock Production Technologies. LLC.
623 292 0970

HOENIX, ARIZONA

RECEIVED
BLM AZ STATE OFFICE
2016 MAR 21 P 12:42

AMC437255

When Filed Return To:
Rock Production Technologies
4437 W. Mission Lane
Glendale, AZ. 85302-3823

1" = 1200'

MINING CLAIM MAP

TOP NORTH

Lode (X) Placer ()

15.75 Acreage

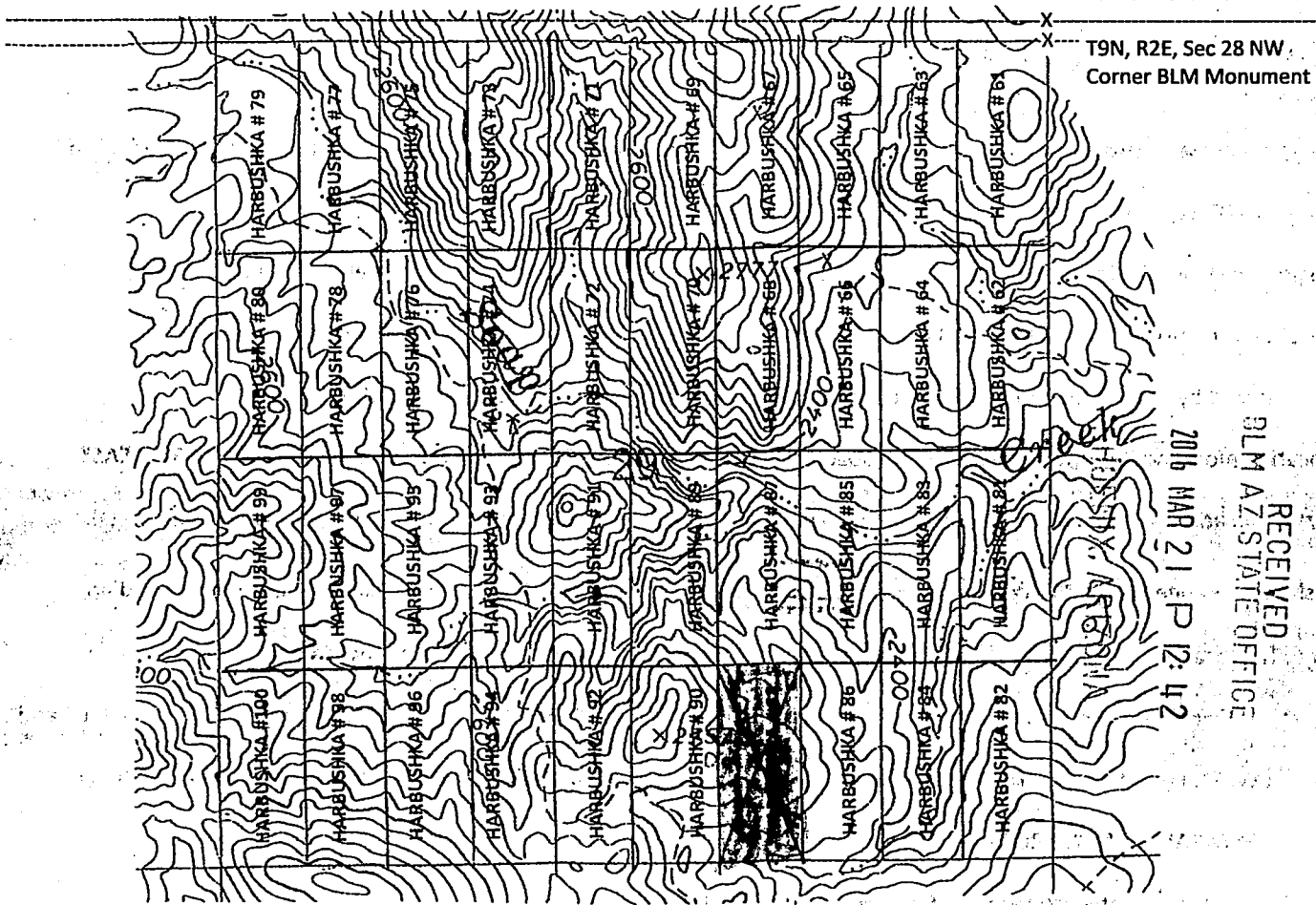
Latitude 34°5'57" Longitude 112°10'05"

T9N, R2E, Sec 29 NE

Corner BLM Monument

T9N, R2E, Sec 28 NW

Corner BLM Monument



2016 MAR 21 P 12:42

RECEIVED
BLM AZ STATE OFFICE

AMC437255

1. The above map depicts the Harbushka # 88 Mining Claim which is located in Section 29. Township 9N. Range 2E. Gila and Salt River, Meridian, YAVAPAI, County, Arizona.
2. The Type of corner/center monument used is as follows: 2" X 4' White PVC pipe with claim paper under red painted cap 2"
3. The bearing NE corner, Latitude 34°5'19N Longitude 112°10'24W Degrees
4. The bearing distances between claim corners are 520 feet, West from East , 1320 feet, south from north
5. The northeast corner of the claim is located 3,960 feet South and 1,560 feet West from the north east BLM corner monument of Section 29. T9N. R2E. From the Gila and Salt River Meridian. Yavapai County, Arizona.



When Filed Return To:
Rock Production Technologies
4437 W. Mission Lane
Glendale, AZ. 85302-3823

LOCATION NOTICE FOR LODE MINING CLAIM

NOTICE IS HEREBY GIVEN that the HARBUSHKA # 89 BLM
Lode mining claim has been LOCATED DATE
STAMP
By: ROCK PRODUCTION TECHNOLOGIES HERE

4437 W. MISSION LANE
GLENDALE, ARIZONA 85302-3823

The general course of this claim is NORTH TO SOUTH and it is situated in YAVAPAI County, Arizona. This claim is 1320 feet in length, and 520 feet in width.

This claim runs from the location monument on which this location notice is posted approximately 1320 feet in a SOUTHERLY, direction. To the SOUTH end line and 520 feet in a WESTERLY direction to the WEST end line. This Claim is marked by six, monument. One at each corner and one at the center of each end line of the claim.

The location monument on which this notice is posted is situated within SECTION 29, TOWNSHIP 9 NORTH, RANGE 2 EAST. From the Gila and Salt River Meridian, and this claim encompasses portions of the following quarter section(s), section (s).

Township and Range **NW ¼ NE ¼ SW ¼ SE ¼** of SECTION 29. T9N. R2E, from the, Gila and Salt River, Meridian, Arizona. The locality of this claim with reference to some natural object or permanent BLM monument and additional Information (If any) concerning its locality are as follows: THE NORTHEAST CORNER of the claim is located 2,640 feet SOUTH and 2,080 feet WEST. From the, NORTH EAST BLM CORNER MONUMENT, of section 29, T9N. R2E, from the, Gile and Salt River Meridian. YAVAPAI COUNTY, ARIZONA

DATED AND POSTED on the ground this 16 day of February, 2016

Brian J. Harbushka
623 680 8239
Operations Manager Member
Rock Production Technologies. LLC.
623 292 0970

RECEIVED
PLM AZ STATE OFFICE
2016 MAR 21 P 12:42
COCHISE, ARIZONA

AMC437256

When Filed Return To:
Rock Production Technologies
4437 W. Mission Lane
Glendale, AZ. 85302-3823

1" = 1200'

MINING CLAIM MAP

TOP NORTH

Lode (X) Placer ()

15.75 Acreage

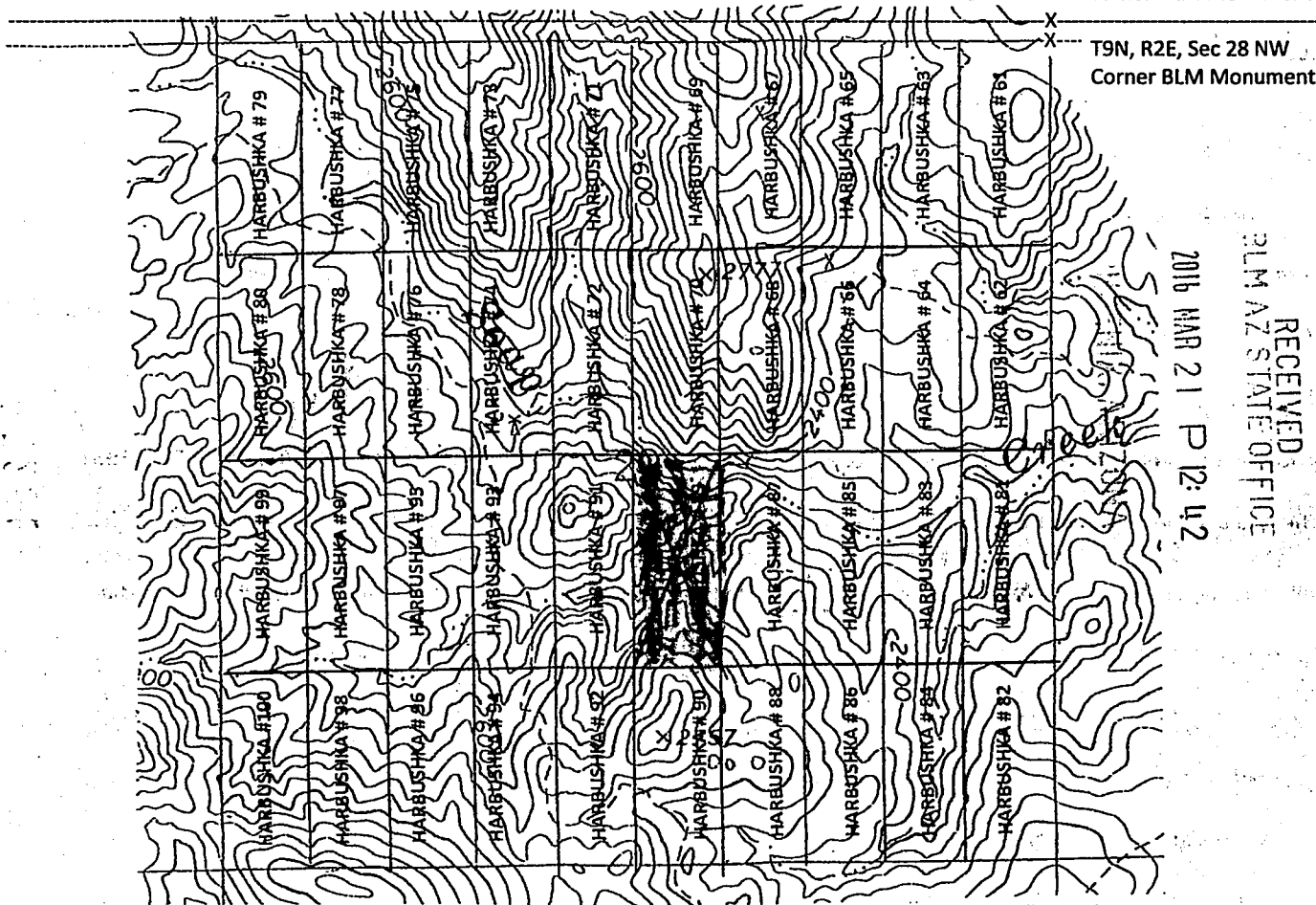
Latitude 34°5'57" Longitude 112°10'05"

T9N, R2E, Sec 29 NE

Corner BLM Monument

T9N, R2E, Sec 28 NW

Corner BLM Monument



2016 MAR 21 P 12:42

RECEIVED
BLM AZ STATE OFFICE

ANC437256

1. The above map depicts the Harbushka # 89 Mining Claim which is located in Section 29. Township 9N. Range 2E. Gila and Salt River, Meridian, YAVAPAI, County, Arizona.
2. The Type of corner/center monument used is as follows: 2" X 4' White PVC pipe with claim paper under red painted cap 2"
3. The bearing NE corner, Latitude 34°5'32N Longitude 112°10'30W Degrees
4. The bearing distances between claim corners are 520 feet, West from East , 1320 feet, south from north
5. The northeast corner of the claim is located 2,640 feet South and 2,080 feet West from the north east BLM corner monument of Section 29. T9N. R2E. From the Gila and Salt River Meridian. Yavapai County, Arizona.

When Filed Return To:
Rock Production Technologies
4437 W. Mission Lane
Glendale, AZ. 85302-3823



LOCATION NOTICE FOR LODE MINING CLAIM

NOTICE IS HEREBY GIVEN that the HARBUSHKA # 90
Lode mining claim has been LOCATED

BLM
DATE
STAMP
HERE

By: ROCK PRODUCTION TECHNOLOGIES
4437 W. MISSION LANE
GLENDALE, ARIZONA 85302-3823

The general course of this claim is NORTH TO SOUTH and it is situated in YAVAPAI County, Arizona. This claim is 1320 feet in length, and 520 feet in width.

This claim runs from the location monument on which this location notice is posted approximately 1320 feet in a SOUTHERLY, direction. To the SOUTH end line and 520 feet in a WESTERLY direction to the WEST end line. This Claim is marked by six, monument. One at each corner and one at the center of each end line of the claim.

The location monument on which this notice is posted is situated within SECTION 29, TOWNSHIP 9 NORTH, RANGE 2 EAST.

From the Gila and Salt River Meridian, and this claim encompasses portions of the following quarter section(s), section (s).

Township and Range NW ¼ NE ¼ SW ¼ SE ¼ of SECTION 29. T9N. R2E, from the, Gila and Salt River, Meridian,

Arizona. The locality of this claim with reference to some natural object or permanent BLM monument and additional

Information (If any) concerning its locality are as follows: THE NORTHEAST CORNER of the claim is located 3,960 feet SOUTH and

2,080 feet WEST. From the, NORTH EAST BLM CORNER MONUMENT, of section 29, T9N. R2E, from the, Gile and Salt River

Meridian. YAVAPAI COUNTY, ARIZONA

DATED AND POSTED on the ground this 16 day of February, 2016

Brian J. Harbushka
623 680 8239
Operations Manager Member
Rock Production Technologies. LLC.
623 292 0970

RECEIVED
BLM AZ STATE OFFICE
2016 MAR 21 P 12:42
HOENIX, ARIZONA

AMC 437257

When Filed Return To:
Rock Production Technologies
4437 W. Mission Lane
Glendale, AZ. 85302-3823

1" = 1200'

MINING CLAIM MAP

TOP NORTH

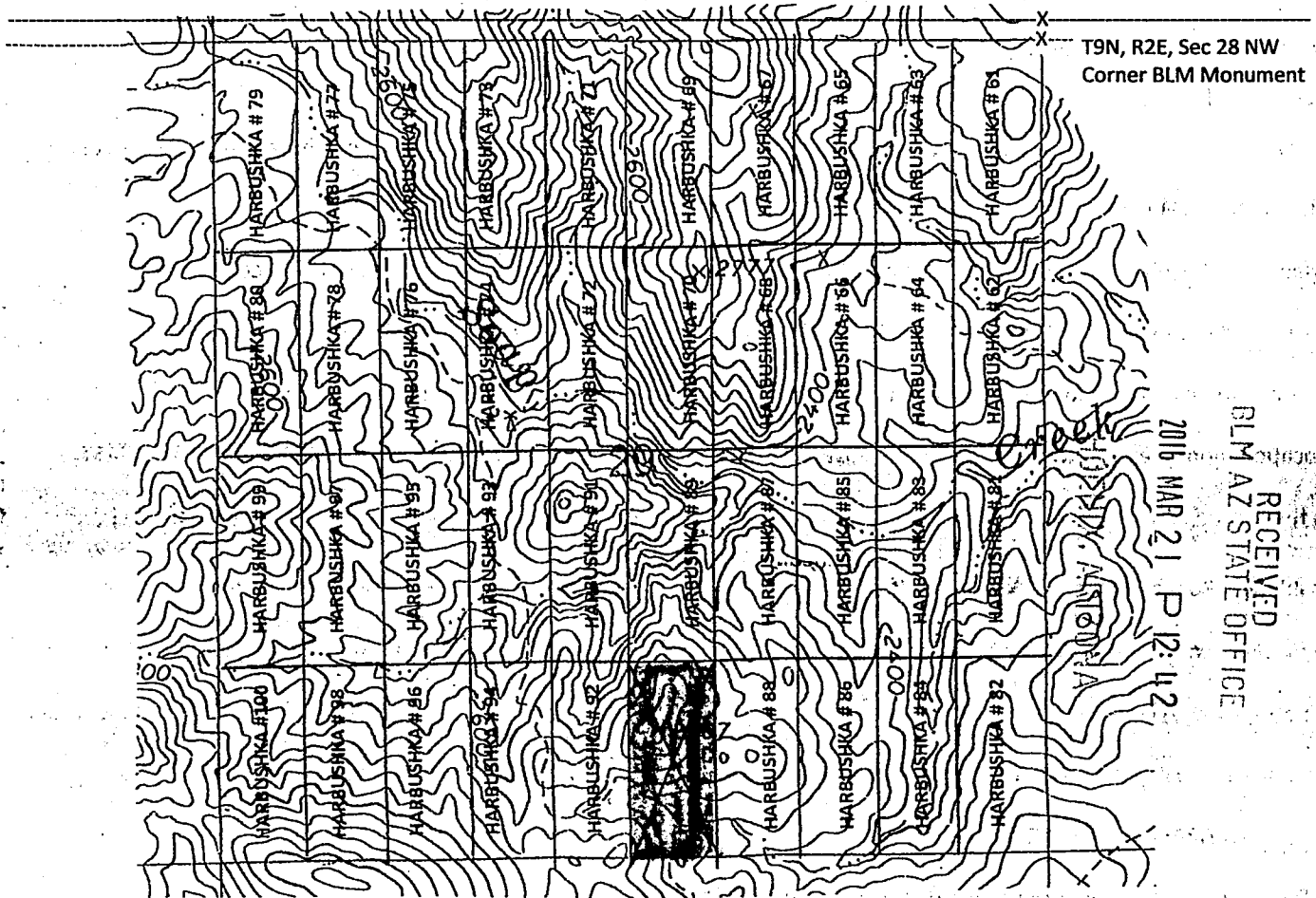
Lode (X) Placer ()

15.75 Acreage

Latitude 34°5'57" Longitude 112°10'05"

T9N, R2E, Sec 29 NE
Corner BLM Monument

T9N, R2E, Sec 28 NW
Corner BLM Monument



2016 MAR 21 P 12:42

RECEIVED
BLM AZ STATE OFFICE

AMC4372571

1. The above map depicts the Harbushka # 90 Mining Claim which is located in Section 29. Township 9N. Range 2E. Gila and Salt River, Meridian, YAVAPAI, County, Arizona.
2. The Type of corner/center monument used is as follows: 2" X 4' White PVC pipe with claim paper under red painted cap 2"
3. The bearing NE corner, Latitude 34°5'19N Longitude 112°10'30W Degrees
4. The bearing distances between claim corners are 520 feet, West from East , 1320 feet, south from north
5. The northeast corner of the claim is located 3,960 feet South and 2,080 feet West from the north east BLM corner monument of Section 29. T9N. R2E. From the Gila and Salt River Meridian. Yavapai County, Arizona.

When Filed Return To:
Rock Production Technologies
4437 W. Mission Lane
Glendale, AZ. 85302-3823



LOCATION NOTICE FOR LODE MINING CLAIM

NOTICE IS HEREBY GIVEN that the HARBUSHKA # 91
Lode mining claim has been LOCATED

BLM
DATE
STAMP
HERE

By: ROCK PRODUCTION TECHNOLOGIES
4437 W. MISSION LANE
GLENDALE, ARIZONA 85302-3823

The general course of this claim is NORTH TO SOUTH and it is situated in YAVAPAI County, Arizona. This claim is 1320 feet in length, and 520 feet in width.

This claim runs from the location monument on which this location notice is posted approximately 1320 feet in a SOUTHERLY, direction. To the SOUTH end line and 520 feet in a WESTERLY direction to the WEST end line. This Claim is marked by six, monument. One at each corner and one at the center of each end line of the claim.

The location monument on which this notice is posted is situated within SECTION 29, TOWNSHIP 9 NORTH, RANGE 2 EAST. From the Gila and Salt River Meridian, and this claim encompasses portions of the following quarter section(s), section (s).

Township and Range **NW ¼ NE ¼ SW ¼ SE ¼** of SECTION 29. T9N. R2E, from the, Gila and Salt River, Meridian, Arizona. The locality of this claim with reference to some natural object or permanent BLM monument and additional Information (If any) concerning its locality are as follows: THE NORTHEAST CORNER of the claim is located 2,640 feet SOUTH and 2,600 feet WEST. From the, NORTH EAST BLM CORNER MONUMENT, of section 29, T9N. R2E, from the, Gile and Salt River Meridian. YAVAPAI COUNTY, ARIZONA

DATED AND POSTED on the ground this 16 day of February, 2016

Brian J. Harbushka
623 680 8239
Operations Manager Member
Rock Production Technologies. LLC.
623 292 0970

RECEIVED
BLM AZ STATE OFFICE
2016 MAR 21 P 12:42
HOENIA, ARIZONA

AMC437258

When Filed Return To:
Rock Production Technologies
4437 W. Mission Lane
Glendale, AZ. 85302-3823

1" = 1200'

MINING CLAIM MAP

TOP NORTH

Lode (X) Placer ()

15.75 Acreage

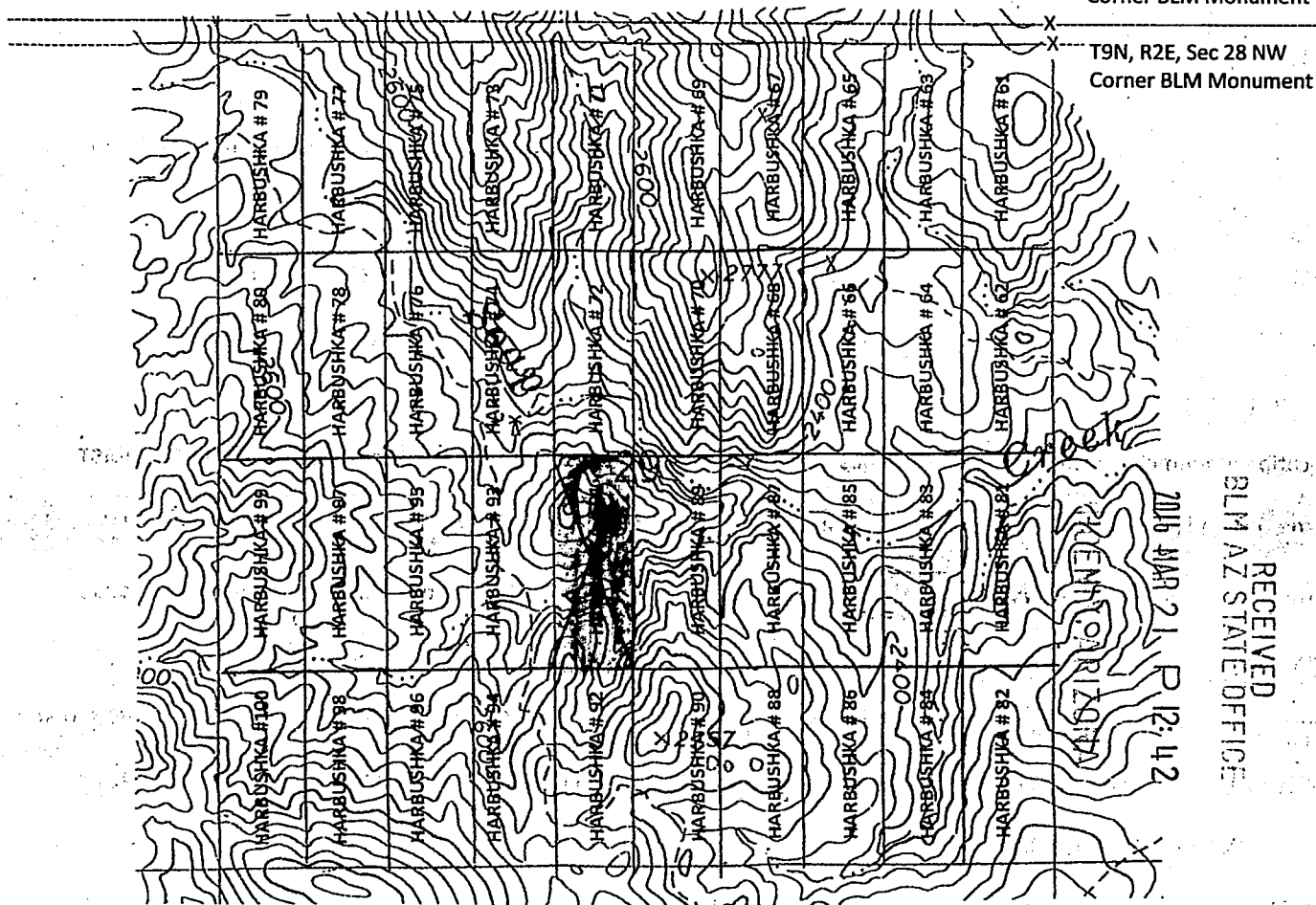
Latitude 34°5'57" Longitude 112°10'05"

T9N, R2E, Sec 29 NE

Corner BLM Monument

T9N, R2E, Sec 28 NW

Corner BLM Monument



1. The above map depicts the Harbushka # 91 Mining Claim which is located in Section 29. Township 9N. Range 2E. Gila and Salt River, Meridian, YAVAPAI, County, Arizona.
2. The Type of corner/center monument used is as follows: 2" X 4' White PVC pipe with claim paper under red painted cap 2"
3. The bearing NE corner, Latitude 34°5'32N Longitude 112°10'37W Degrees
4. The bearing distances between claim corners are 520 feet, West from East , 1320 feet, south from north
5. The northeast corner of the claim is located 2,640 feet South and 2,600 feet West from the north east BLM corner monument of Section 29. T9N. R2E. From the Gila and Salt River Meridian. Yavapai County, Arizona.

AMC437258



When Filed Return To:
Rock Production Technologies
4437 W. Mission Lane
Glendale, AZ. 85302-3823

LOCATION NOTICE FOR LODE MINING CLAIM

NOTICE IS HEREBY GIVEN that the HARBUSHKA # 92
Lode mining claim has been LOCATED

BLM
DATE
STAMP
HERE

By: ROCK PRODUCTION TECHNOLOGIES
4437 W. MISSION LANE
GLENDALE, ARIZONA 85302-3823

The general course of this claim is NORTH TO SOUTH and it is situated in YAVAPAI County, Arizona. This claim is 1320 feet in length, and 520 feet in width.

This claim runs from the location monument on which this location notice is posted approximately 1320 feet in a

SOUTHERLY, direction. To the SOUTH end line and 520 feet in a WESTERLY direction to the WEST end line. This

Claim is marked by six, monument. One at each corner and one at the center of each end line of the claim.

The location monument on which this notice is posted is situated within SECTION 29, TOWNSHIP 9 NORTH, RANGE 2 EAST.

From the Gila and Salt River Meridian, and this claim encompasses portions of the following quarter section(s), section (s).

Township and Range **NW ¼ NE ¼ SW ¼ SE ¼** of SECTION 29, T9N. R2E, from the, Gila and Salt River, Meridian,

Arizona. The locality of this claim with reference to some natural object or permanent BLM monument and additional

Information (If any) concerning its locality are as follows: THE NORTHEAST CORNER of the claim is located 3,960 feet SOUTH and

2,600 feet WEST. From the, NORTH EAST BLM CORNER MONUMENT, of section 29, T9N. R2E, from the, Gile and Salt River

Meridian. YAVAPAI COUNTY, ARIZONA

DATED AND POSTED on the ground this 16 day of February, 2016

Brian J. Harbushka
623 680 8239
Operations Manager Member
Rock Production Technologies. LLC.
623 292 0970

PHOENIX, ARIZONA

2016 MAR 21 P 12:42

RECEIVED
BLM AZ STATE OFFICE

AMC437259

When Filed Return To:
Rock Production Technologies
4437 W. Mission Lane
Glendale, AZ. 85302-3823

1" = 1200'

MINING CLAIM MAP

TOP NORTH

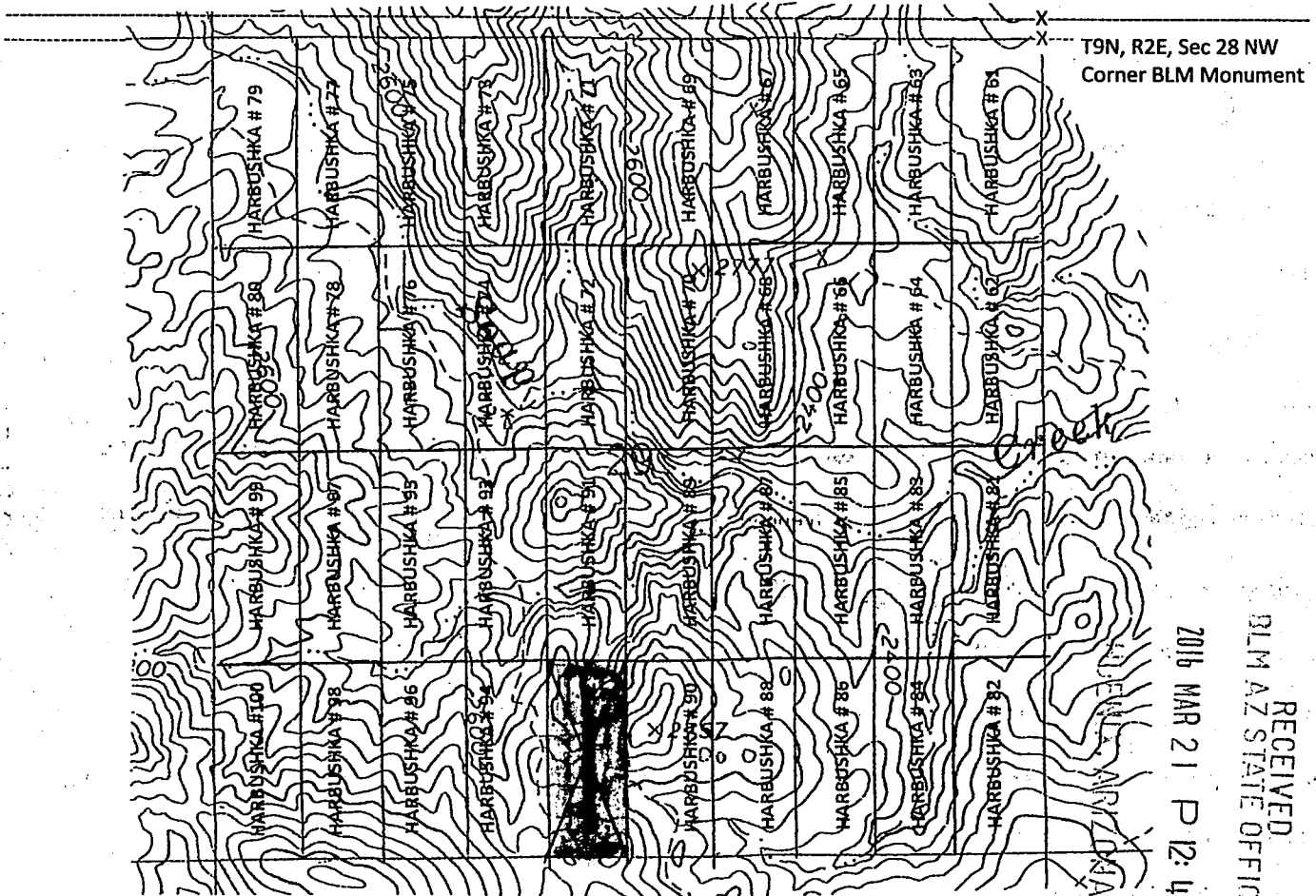
Lode (X) Placer ()

15.75 Acreage

Latitude 34°5'57" Longitude 112°10'05"

T9N, R2E, Sec 29 NE
Corner BLM Monument

T9N, R2E, Sec 28 NW
Corner BLM Monument



AMC431259

RECEIVED
BLM AZ STATE OFFICE
2016 MAR 21 P 12:42

1. The above map depicts the Harbushka # 92 Mining Claim which is located in Section 29. Township 9N. Range 2E. Gila and Salt River, Meridian, YAVAPAI, County, Arizona.
2. The Type of corner/center monument used is as follows: 2" X 4' White PVC pipe with claim paper under red painted cap 2"
3. The bearing NE corner, Latitude 34°5'19N Longitude 112°10'37W Degrees
4. The bearing distances between claim corners are 520 feet, West from East , 1320 feet, south from north
5. The northeast corner of the claim is located 3,960 feet South and 2,600 feet West from the north east BLM corner monument of Section 29. T9N. R2E. From the Gila and Salt River Meridian. Yavapai County, Arizona.



When Filed Return To:
Rock Production Technologies
4437 W. Mission Lane
Glendale, AZ. 85302-3823

LOCATION NOTICE FOR LODE MINING CLAIM

NOTICE IS HEREBY GIVEN that the HARBUSHKA # 93 BLM
Lode mining claim has been LOCATED DATE
STAMP
HERE

By: ROCK PRODUCTION TECHNOLOGIES
4437 W. MISSION LANE
GLENDALE, ARIZONA 85302-3823

The general course of this claim is NORTH TO SOUTH and it is situated in YAVAPAI County, Arizona. This claim is 1320 feet in length, and 520 feet in width.

This claim runs from the location monument on which this location notice is posted approximately 1320 feet in a SOUTHERLY, direction. To the SOUTH end line and 520 feet in a WESTERLY direction to the WEST end line. This

Claim is marked by six, monument. One at each corner and one at the center of each end line of the claim.

The location monument on which this notice is posted is situated within SECTION 29, TOWNSHIP 9 NORTH, RANGE 2 EAST.

From the Gila and Salt River Meridian, and this claim encompasses portions of the following quarter section(s), section (s).

Township and Range NW ¼ NE ¼ SW ¼ SE ¼ of SECTION 29. T9N. R2E, from the, Gila and Salt River, Meridian,

Arizona. The locality of this claim with reference to some natural object or permanent BLM monument and additional

Information (If any) concerning its locality are as follows: THE NORTHEAST CORNER of the claim is located 2,640 feet SOUTH and

3,120 feet WEST. From the, NORTH EAST BLM CORNER MONUMENT, of section 29, T9N. R2E, from the, Gile and Salt River

Meridian. YAVAPAI COUNTY, ARIZONA

DATED AND POSTED on the ground this 16 day of February, 2016

Brian J. Harbushka

623 680 8239

Operations Manager Member

Rock Production Technologies. LLC.

623 292 0970

RECEIVED
BLM AZ STATE OFFICE
2016 MAR 21 P 12:42
HOENIX, ARIZONA

AMC437260

When Filed Return To:
Rock Production Technologies
4437 W. Mission Lane
Glendale, AZ. 85302-3823

1" = 1200'

MINING CLAIM MAP

TOP NORTH

Lode (X) Placer ()

15.75 Acreage

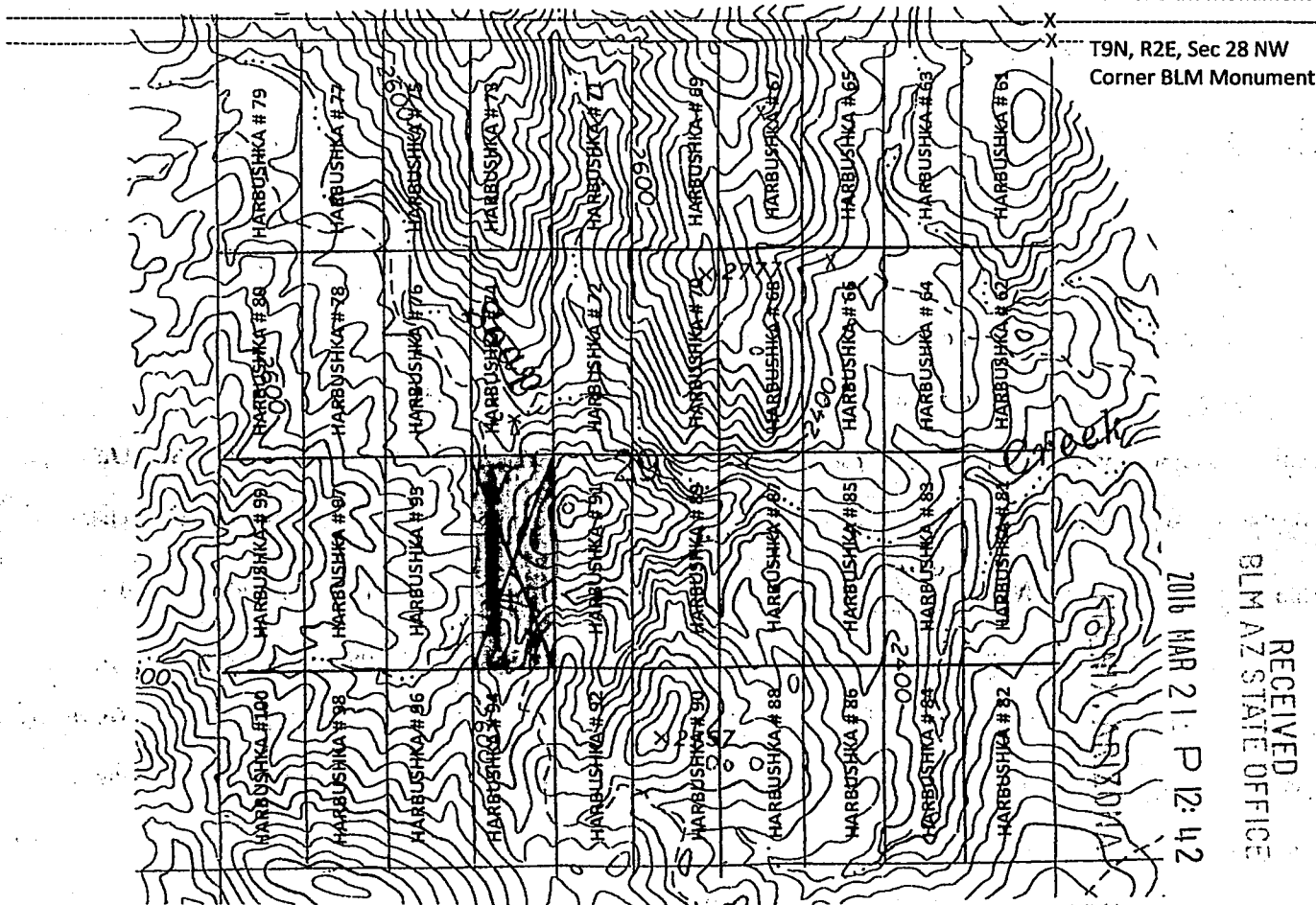
Latitude 34°5'57" Longitude 112°10'05"

T9N, R2E, Sec 29 NE

Corner BLM Monument

T9N, R2E, Sec 28 NW

Corner BLM Monument



2016 MAR 21 P 12:42
RECEIVED
BLM AZ STATE OFFICE

ANCH 37260

1. The above map depicts the Harbushka # 93 Mining Claim which is located in Section 29. Township 9N. Range 2E. Gila and Salt River, Meridian, YAVAPAI, County, Arizona.
2. The Type of corner/center monument used is as follows: 2" X 4' White PVC pipe with claim paper under red painted cap 2"
3. The bearing NE corner, Latitude 34°5'32N Longitude 112°10'44W Degrees
4. The bearing distances between claim corners are 520 feet, West from East , 1320 feet, south from north
5. The northeast corner of the claim is located 2,640 feet South and 3,120 feet West from the north east BLM corner monument of Section 29. T9N. R2E. From the Gila and Salt River Meridian. Yavapai County, Arizona.



When Filed Return To:
Rock Production Technologies
4437 W. Mission Lane
Glendale, AZ. 85302-3823

LOCATION NOTICE FOR LODE MINING CLAIM

NOTICE IS HEREBY GIVEN that the HARBUSHKA # 94 BLM
Lode mining claim has been LOCATED DATE

By: ROCK PRODUCTION TECHNOLOGIES STAMP
4437 W. MISSION LANE HERE
GLENDALE, ARIZONA 85302-3823

The general course of this claim is NORTH TO SOUTH and it is situated in YAVAPAI County, Arizona. This claim is 1320 feet in length, and 520 feet in width.

This claim runs from the location monument on which this location notice is posted approximately 1320 feet in a SOUTHERLY, direction. To the SOUTH end line and 520 feet in a WESTERLY direction to the WEST end line. This

Claim is marked by six, monument. One at each corner and one at the center of each end line of the claim.

The location monument on which this notice is posted is situated within SECTION 29, TOWNSHIP 9 NORTH, RANGE 2 EAST.

From the Gila and Salt River Meridian, and this claim encompasses portions of the following quarter section(s), section (s).

Township and Range: **NW ¼ NE ¼ SW ¼ SE ¼** of SECTION 29, T9N. R2E, from the, Gila and Salt River, Meridian,

Arizona. The locality of this claim with reference to some natural object or permanent BLM monument and additional

Information (If any) concerning its locality are as follows: THE NORTHEAST CORNER of the claim is located 3,960 feet SOUTH and

3,120 feet WEST. From the, NORTH EAST BLM CORNER MONUMENT, of section 29, T9N. R2E, from the, Gile and Salt River

Meridian. YAVAPAI COUNTY, ARIZONA

DATED AND POSTED on the ground this 16 day of February, 2016

Brian J. Harbushka
623 680 8239
Operations Manager Member
Rock Production Technologies. LLC.
623 292 0970

HOENIX, ARIZONA

RECEIVED
BLM AZ STATE OFFICE
2016 MAR 21 P 12:43

AMC437261

When Filed Return To:
Rock Production Technologies
4437 W. Mission Lane
Glendale, AZ. 85302-3823

1" = 1200'

MINING CLAIM MAP

TOP NORTH

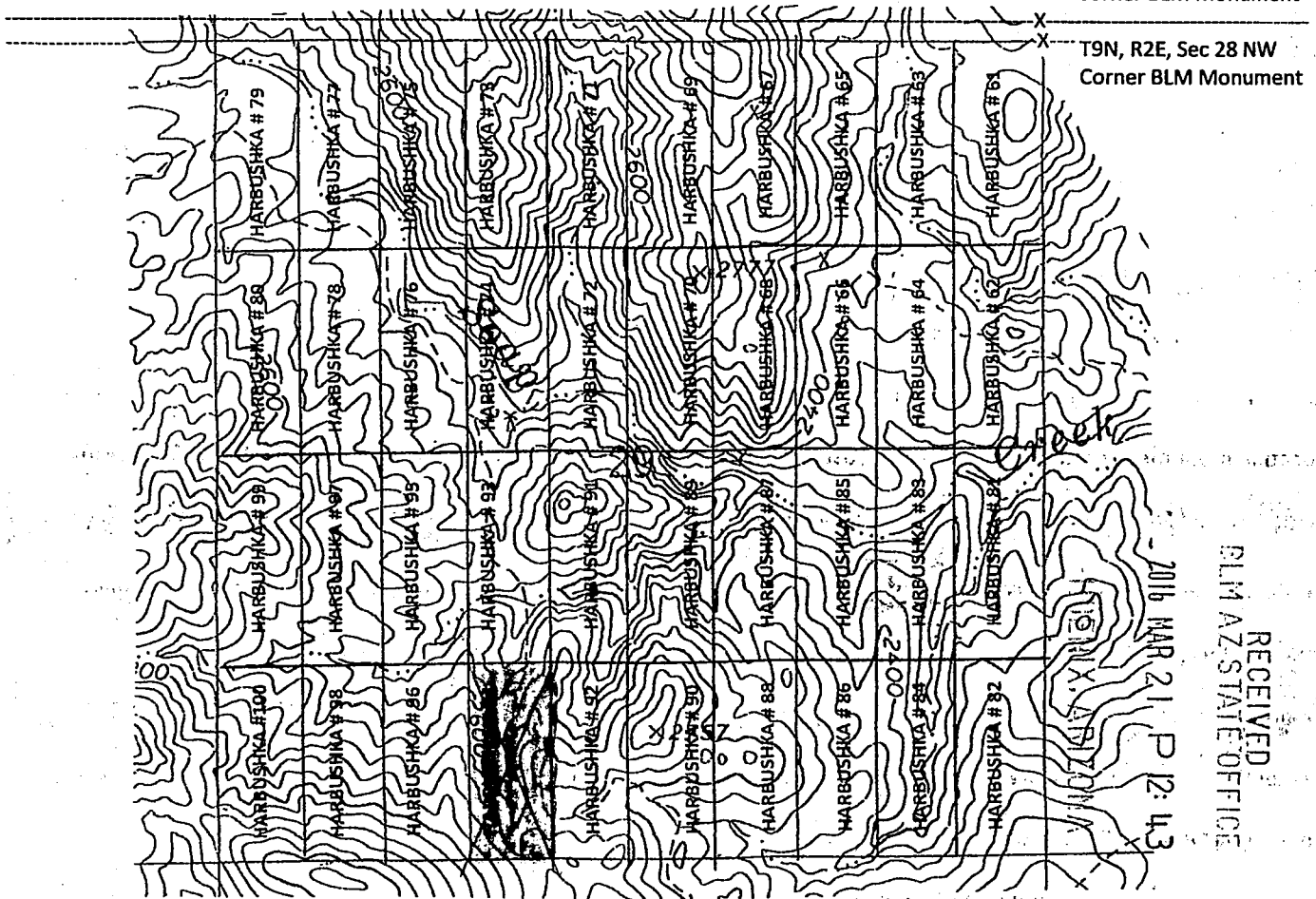
Lode (X) Placer ()

15.75 Acreage

Latitude 34°5'57" Longitude 112°10'05"

T9N, R2E, Sec 29 NE
Corner BLM Monument

T9N, R2E, Sec 28 NW
Corner BLM Monument



AMC437261

RECEIVED
BLM AZ STATE OFFICE

1. The above map depicts the Harbushka # 94 Mining Claim which is located in Section 29. Township 9N. Range 2E. Gila and Salt River, Meridian, YAVAPAI, County, Arizona.
2. The Type of corner/center monument used is as follows: 2" X 4' White PVC pipe with claim paper under red painted cap 2"
3. The bearing NE corner, Latitude 34°5'19N Longitude 112°10'44W Degrees
4. The bearing distances between claim corners are 520 feet, West from East , 1320 feet, south from north
5. The northeast corner of the claim is located 3,960 feet South and 3,120 feet West from the north east BLM corner monument of Section 29. T9N. R2E. From the Gila and Salt River Meridian. Yavapai County, Arizona.

When Filed Return To:
Rock Production Technologies
4437 W. Mission Lane
Glendale, AZ. 85302-3823



LOCATION NOTICE FOR LODE MINING CLAIM

NOTICE IS HEREBY GIVEN that the HARBUSHKA # 95
Lode mining claim has been LOCATED

BLM
DATE
STAMP
HERE

By: ROCK PRODUCTION TECHNOLOGIES
4437 W. MISSION LANE
GLENDALE, ARIZONA 85302-3823

The general course of this claim is NORTH TO SOUTH and it is situated in YAVAPAI County, Arizona. This claim is 1320 feet in length, and 520 feet in width.

This claim runs from the location monument on which this location notice is posted approximately 1320 feet in a SOUTHERLY, direction. To the SOUTH end line and 520 feet in a WESTERLY direction to the WEST end line. This Claim is marked by six, monument. One at each corner and one at the center of each end line of the claim.

The location monument on which this notice is posted is situated within SECTION 29, TOWNSHIP 9 NORTH, RANGE 2 EAST.

From the Gila and Salt River Meridian, and this claim encompasses portions of the following quarter section(s), section (s).

Township and Range **NW ¼ NE ¼ SW ¼ SE ¼** of SECTION 29, T9N, R2E, from the, Gila and Salt River, Meridian,

Arizona. The locality of this claim with reference to some natural object or permanent BLM monument and additional

Information (If any) concerning its locality are as follows: THE NORTHEAST CORNER of the claim is located 2,640 feet SOUTH and

3,640 feet WEST. From the, NORTH EAST BLM CORNER MONUMENT, of section 29, T9N, R2E, from the, Gile and Salt River

Meridian. YAVAPAI COUNTY, ARIZONA

DATED AND POSTED on the ground this 16 day of February, 2016

Brian J. Harbushka
623 680 8239
Operations Manager Member
Rock Production Technologies, LLC.
623 292 0970

PHOENIX, ARIZONA

2016 MAR 21 P 12:43

RECEIVED
BLM AZ STATE OFFICE

ANC437262

When Filed Return To:
Rock Production Technologies
4437 W. Mission Lane
Glendale, AZ. 85302-3823

1" = 1200'

MINING CLAIM MAP
TOP NORTH

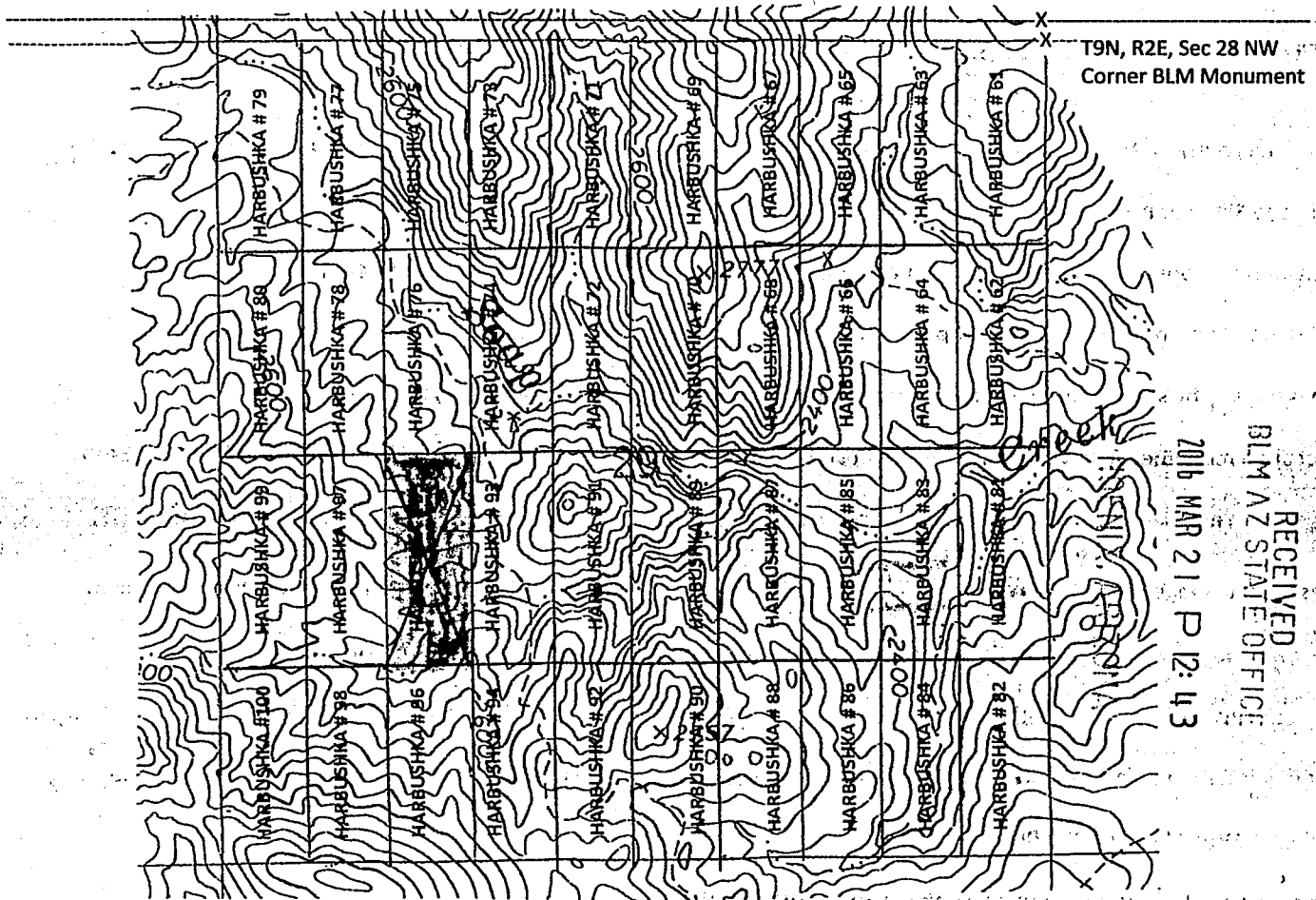
Lode (X) Placer ()

15.75 Acreage

Latitude 34°5'57" Longitude 112°10'05"

T9N, R2E, Sec 29 NE
Corner BLM Monument

T9N, R2E, Sec 28 NW
Corner BLM Monument



2016 MAR 21 P 12:43

RECEIVED
BLM AZ STATE OFFICE

AMC4372621

1. The above map depicts the Harbushka # 95 Mining Claim which is located in Section 29. Township 9N. Range 2E. Gila and Salt River, Meridian, YAVAPAI, County, Arizona.
2. The Type of corner/center monument used is as follows: 2" X 4' White PVC pipe with claim paper under red painted cap 2"
3. The bearing NE corner, Latitude 34°5'32N Longitude 112°10'50W Degrees
4. The bearing distances between claim corners are 520 feet, West from East, 1320 feet, south from north
5. The northeast corner of the claim is located 2,640 feet South and 3,640 feet West from the north east BLM corner monument of Section 29. T9N. R2E. From the Gila and Salt River Meridian. Yavapai County, Arizona.

When Filed Return To:
Rock Production Technologies
4437 W. Mission Lane
Glendale, AZ. 85302-3823



LOCATION NOTICE FOR LODE MINING CLAIM

NOTICE IS HEREBY GIVEN that the HARBUSHKA # 96 BLM
Lode mining claim has been LOCATED DATE

By: ROCK PRODUCTION TECHNOLOGIES STAMP
4437 W. MISSION LANE HERE
GLENDALE, ARIZONA 85302-3823

The general course of this claim is NORTH TO SOUTH and it is situated in YAVAPAI County, Arizona. This claim is 1320 feet in length, and 520 feet in width.

This claim runs from the location monument on which this location notice is posted approximately 1320 feet in a SOUTHERLY, direction. To the SOUTH end line and 520 feet in a WESTERLY direction to the WEST end line. This

Claim is marked by six, monument. One at each corner and one at the center of each end line of the claim.

The location monument on which this notice is posted is situated within SECTION 29, TOWNSHIP 9 NORTH, RANGE 2 EAST.

From the Gila and Salt River Meridian, and this claim encompasses portions of the following quarter section(s), section (s).

Township and Range **NW ¼ NE ¼ SW ¼ SE ¼** of SECTION 29. T9N. R2E, from the, Gila and Salt River, Meridian,

Arizona. The locality of this claim with reference to some natural object or permanent BLM monument and additional

Information (if any) concerning its locality are as follows: THE NORTHEAST CORNER of the claim is located 3,960 feet SOUTH and

3,640 feet WEST. From the, NORTH EAST BLM CORNER MONUMENT, of section 29, T9N. R2E, from the, Gile and Salt River

Meridian. YAVAPAI COUNTY, ARIZONA

DATED AND POSTED on the ground this 16 day of February, 2016

Brian J. Harbushka

623 680 8239

Operations Manager Member
Rock Production Technologies. LLC.

623 292 0970

PHOENIX, ARIZONA

2016 MAR 21 P 12:43

RECEIVED
BLM AZ STATE OFFICE

AMC437263

When Filed Return To:
Rock Production Technologies
4437 W. Mission Lane
Glendale, AZ. 85302-3823

1" = 1200'

MINING CLAIM MAP

TOP NORTH

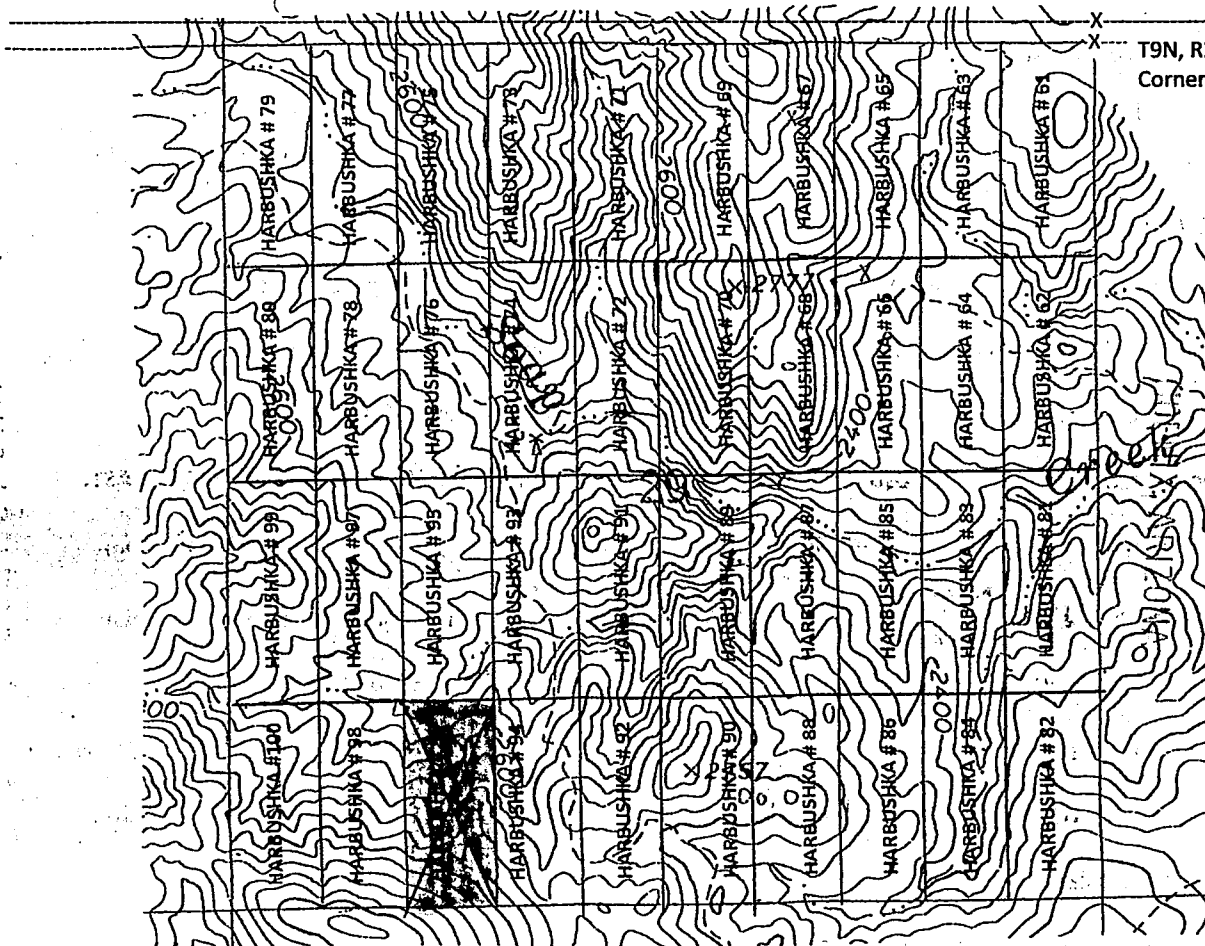
Lode (X) Placer ()

15.75 Acreage

Latitude 34°5'57" Longitude 112°10'05"

T9N, R2E, Sec 29 NE
Corner BLM Monument

T9N, R2E, Sec 28 NW
Corner BLM Monument



2016 MAR 21 P 12:43

RECEIVED
BLM AZ STATE OFFICE

AMC437263

1. The above map depicts the Harbushka # 96 Mining Claim which is located in Section 29. Township 9N. Range 2E. Gila and Salt River, Meridian, YAVAPAI, County, Arizona.
2. The Type of corner/center monument used is as follows: 2" X 4' White PVC pipe with claim paper under red painted cap 2"
3. The bearing NE corner, Latitude 34°5'19N Longitude 112°10'50W Degrees
4. The bearing distances between claim corners are 520 feet, West from East , 1320 feet, south from north
5. The northeast corner of the claim is located 3,960 feet South and 3,640 feet West from the north east BLM corner monument of Section 29. T9N. R2E. From the Gila and Salt River Meridian. Yavapai County, Arizona.

When Filed Return To:
Rock Production Technologies
4437 W. Mission Lane
Glendale, AZ. 85302-3823



LOCATION NOTICE FOR LODE MINING CLAIM

NOTICE IS HEREBY GIVEN that the HARBUSHKA # 97 BLM
Lode mining claim has been LOCATED DATE
STAMP
HERE

By: ROCK PRODUCTION TECHNOLOGIES
4437 W. MISSION LANE
GLENDALE, ARIZONA 85302-3823

The general course of this claim is NORTH TO SOUTH and it is situated in YAVAPAI County, Arizona. This claim is 1320 feet in length, and 520 feet in width.

This claim runs from the location monument on which this location notice is posted approximately 1320 feet in a SOUTHERLY, direction. To the SOUTH end line and 520 feet in a WESTERLY direction to the WEST end line. This Claim is marked by six, monument. One at each corner and one at the center of each end line of the claim.

The location monument on which this notice is posted is situated within SECTION 29, TOWNSHIP 9 NORTH, RANGE 2 EAST. From the Gila and Salt River Meridian, and this claim encompasses portions of the following quarter section(s), section (s).

Township and Range **NW ¼ NE ¼ SW ¼ SE ¼** of SECTION 29. T9N. R2E, from the, Gila and Salt River, Meridian, Arizona. The locality of this claim with reference to some natural object or permanent BLM monument and additional

Information (If any) concerning its locality are as follows: THE NORTHEAST CORNER of the claim is located 2,640 feet SOUTH and 4,160 feet WEST. From the, NORTH EAST BLM CORNER MONUMENT, of section 29, T9N. R2E, from the, Gile and Salt River Meridian. YAVAPAI COUNTY, ARIZONA

DATED AND POSTED on the ground this 16 day of February, 2016

Brian J. Harbushka
623 680 8239
Operations Manager Member
Rock Production Technologies. LLC.
623 292 0970

RECEIVED
BLM AZ STATE OFFICE
2016 MAR 21 P 12:43
PHOENIX, ARIZONA

ANC437264

When Filed Return To:
Rock Production Technologies
4437 W. Mission Lane
Glendale, AZ. 85302-3823

1" = 1200'

MINING CLAIM MAP

TOP NORTH

Lode (X) Placer ()

15.75 Acreage

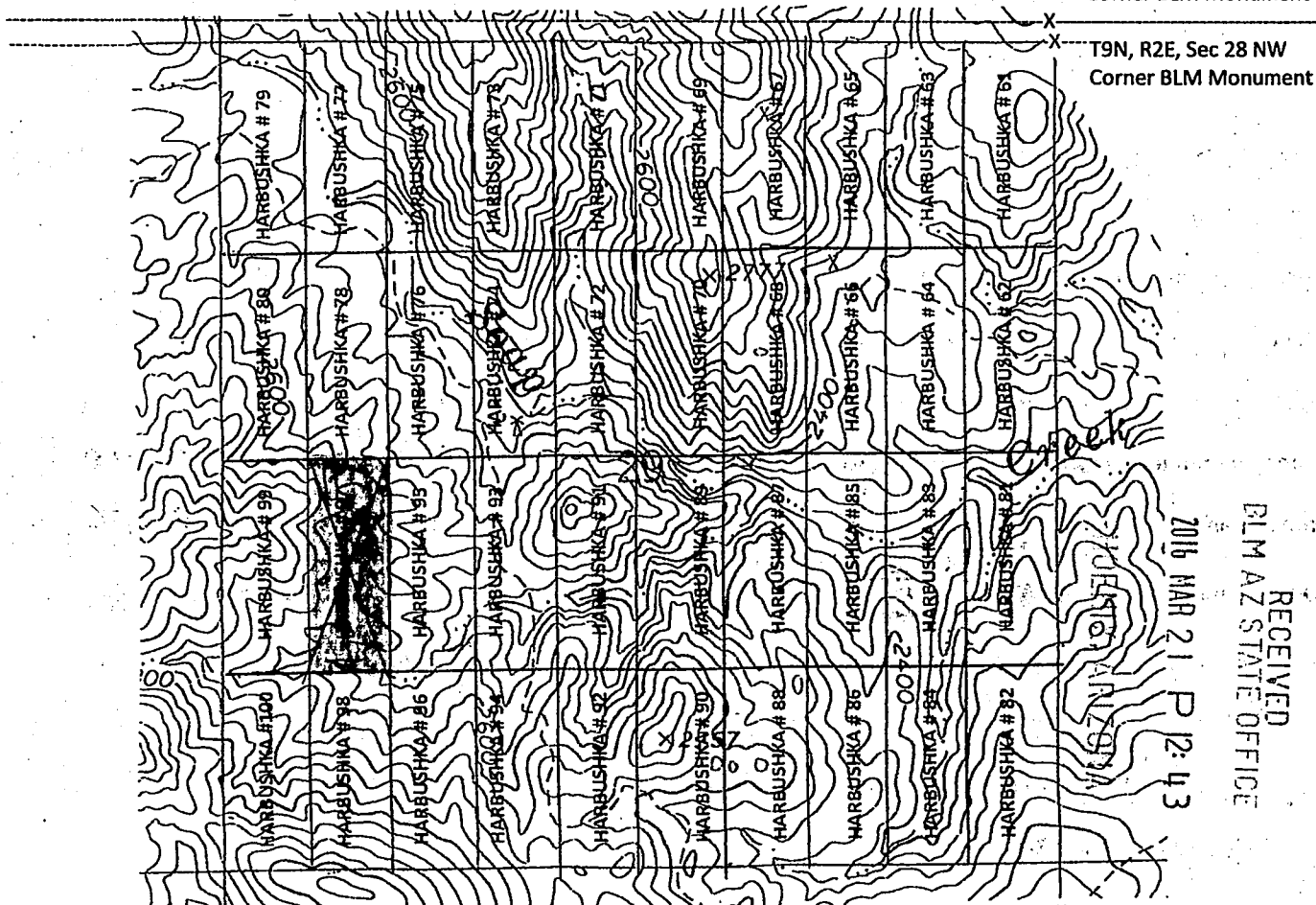
Latitude 34°5'57" Longitude 112°10'05"

T9N, R2E, Sec 29 NE

Corner BLM Monument

T9N, R2E, Sec 28 NW

Corner BLM Monument



AMC431264

2016 MAR 21 P 12:43

RECEIVED
BLM AZ STATE OFFICE

1. The above map depicts the Harbushka # 97 Mining Claim which is located in Section 29. Township 9N. Range 2E. Gila and Salt River, Meridian, YAVAPAI, County, Arizona.
2. The Type of corner/center monument used is as follows: **2" X 4' White PVC pipe with claim paper under red painted cap 2"**
3. The bearing NE corner, Latitude 34°5'32N Longitude 112°10'56W Degrees
4. The bearing distances between claim corners are **520** feet, West from East, **1320** feet, south from north
5. The northeast corner of the claim is located **2,640** feet South and **4,160** feet West from the north east BLM corner monument of Section 29. T9N. R2E. From the Gila and Salt River Meridian. Yavapai County, Arizona.



When Filed Return To:
Rock Production Technologies
4437 W. Mission Lane
Glendale, AZ. 85302-3823

LOCATION NOTICE FOR LODE MINING CLAIM

NOTICE IS HEREBY GIVEN that the HARBUSHKA # 98
Lode mining claim has been LOCATED

BLM
DATE
STAMP
HERE

By: ROCK PRODUCTION TECHNOLOGIES
4437 W. MISSION LANE
GLENDALE, ARIZONA 85302-3823

The general course of this claim is NORTH TO SOUTH and it is situated in YAVAPAI County, Arizona. This claim is 1320 feet in length, and 520 feet in width.

This claim runs from the location monument on which this location notice is posted approximately 1320 feet in a SOUTHERLY, direction. To the SOUTH end line and 520 feet in a WESTERLY direction to the WEST end line. This

Claim is marked by six, monument. One at each corner and one at the center of each end line of the claim.

The location monument on which this notice is posted is situated within SECTION 29, TOWNSHIP 9 NORTH, RANGE 2 EAST.

From the Gila and Salt River Meridian, and this claim encompasses portions of the following quarter section(s), section (s).

Township and Range NW ¼ NE ¼ SW ¼ SE ¼ of SECTION 29. T9N. R2E, from the, Gila and Salt River, Meridian,

Arizona. The locality of this claim with reference to some natural object or permanent BLM monument and additional

Information (if any) concerning its locality are as follows: THE NORTHEAST CORNER of the claim is located 3,960 feet SOUTH and

4,160 feet WEST. From the, NORTH EAST BLM CORNER MONUMENT, of section 29, T9N. R2E, from the, Gile and Salt River

Meridian. YAVAPAI COUNTY, ARIZONA

DATED AND POSTED on the ground this 16 day of February, 2016

Brian J. Harbushka
623 680 8239
Operations Manager Member
Rock Production Technologies. LLC.
623 292 0970

RECEIVED
BLM AZ STATE OFFICE
2016 MAR 21 P 12:43
PHOENIX, ARIZONA

AMC437265

When Filed Return To:
Rock Production Technologies
4437 W. Mission Lane
Glendale, AZ. 85302-3823

1" = 1200'

MINING CLAIM MAP

TOP NORTH

15.75 Acreage

Lode (X) Placer ()

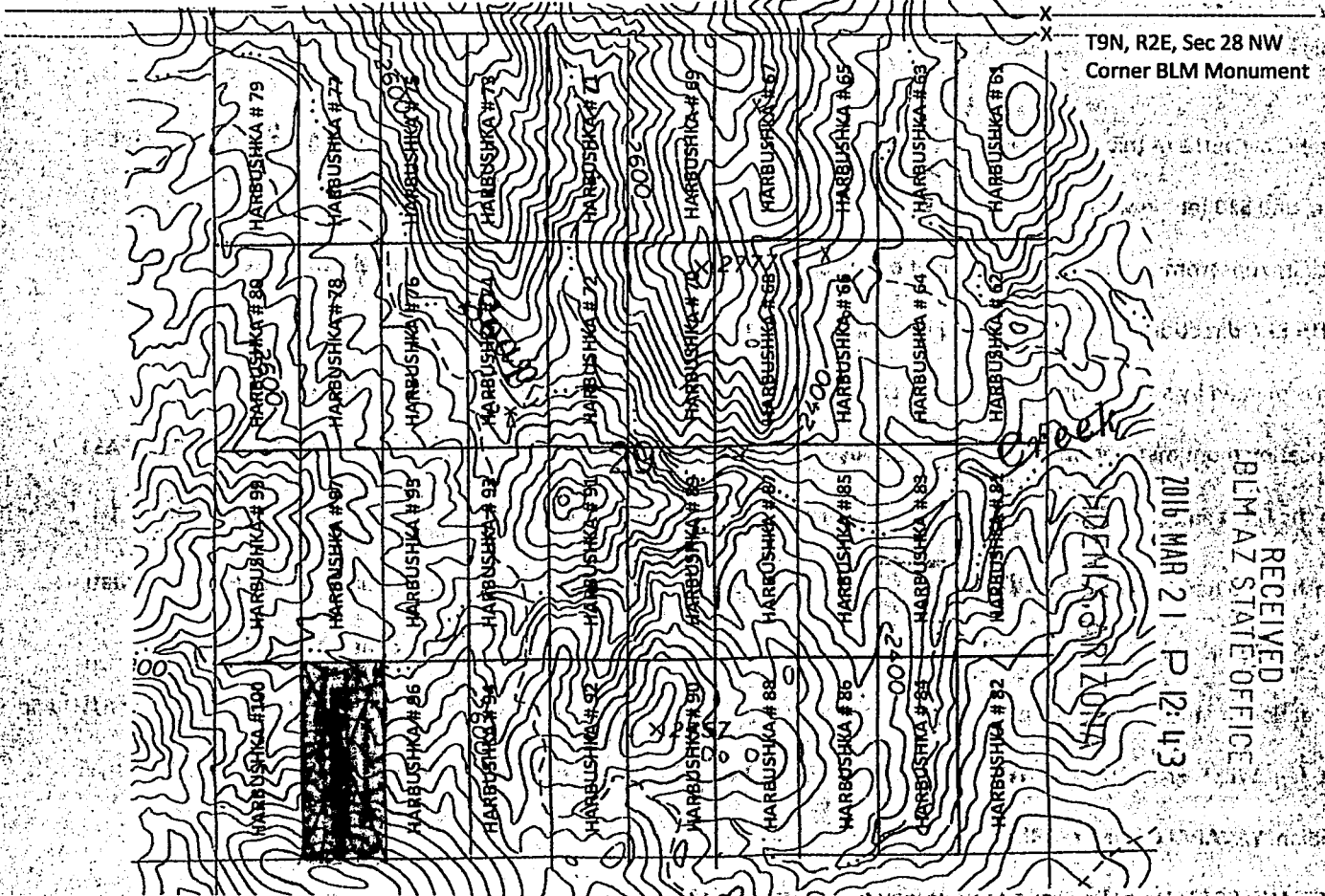
Latitude 34°5'57" Longitude 112°10'05"

T9N, R2E, Sec 29 NE

Corner BLM Monument

T9N, R2E, Sec 28 NW

Corner BLM Monument



2016 MAR 21 P 12:43

RECEIVED
BLM AZ STATE OFFICE

AMC437265

1. The above map depicts the Harbushka # 98 Mining Claim which is located in Section 29. Township 9N. Range 2E. Gila and Salt River, Meridian, YAVAPAI, County, Arizona.
2. The Type of corner/center monument used is as follows: 2" X 4' White PVC pipe with claim paper under red painted cap 2"
3. The bearing NE corner, Latitude 34°5'19N Longitude 112°10'56W Degrees
4. The bearing distances between claim corners are 520 feet, West from East, 1320 feet, south from north
5. The northeast corner of the claim is located 3,960 feet South and 4,160 feet West from the north east BLM corner monument of Section 29. T9N. R2E. From the Gila and Salt River Meridian. Yavapai County, Arizona.



When Filed Return To:
Rock Production Technologies
4437 W. Mission Lane
Glendale, AZ. 85302-3823

LOCATION NOTICE FOR LODE MINING CLAIM

NOTICE IS HEREBY GIVEN that the HARBUSHKA # 99 BLM
Lode mining claim has been LOCATED DATE
By: ROCK PRODUCTION TECHNOLOGIES STAMP
4437 W. MISSION LANE HERE
GLENDALE, ARIZONA 85302-3823

The general course of this claim is NORTH TO SOUTH and it is situated in YAVAPAI County, Arizona. This claim is 1320 feet in length, and 520 feet in width.

This claim runs from the location monument on which this location notice is posted approximately 1320 feet in a SOUTHERLY, direction. To the SOUTH end line and 520 feet in a WESTERLY direction to the WEST end line. This Claim is marked by six, monument. One at each corner and one at the center of each end line of the claim.

The location monument on which this notice is posted is situated within SECTION 29, TOWNSHIP 9 NORTH, RANGE 2 EAST.

From the Gila and Salt River Meridian, and this claim encompasses portions of the following quarter section(s), section (s).

Township and Range **NW ¼ NE ¼ SW ¼ SE ¼** of SECTION 29. T9N. R2E, from the, Gila and Salt River, Meridian, Arizona. The locality of this claim with reference to some natural object or permanent BLM monument and additional

Information (if any) concerning its locality are as follows: THE NORTHEAST CORNER of the claim is located 2,640 feet SOUTH and 4,680 feet WEST. From the, NORTH EAST BLM CORNER MONUMENT, of section 29, T9N. R2E, from the, Gile and Salt River Meridian. YAVAPAI COUNTY, ARIZONA

DATED AND POSTED on the ground this 16 day of February, 2016

Brian J. Harbushka
623 680 8239
Operations Manager Member
Rock Production Technologies. LLC.
623 292 0970

MOEHIX, ARIZONA

2016 MAR 21 P 12:43

RECEIVED
BLM AZ STATE OFFICE

AMC 437266

When Filed Return To:
Rock Production Technologies
4437 W. Mission Lane
Glendale, AZ. 85302-3823

1" = 1200'

MINING CLAIM MAP
TOP NORTH

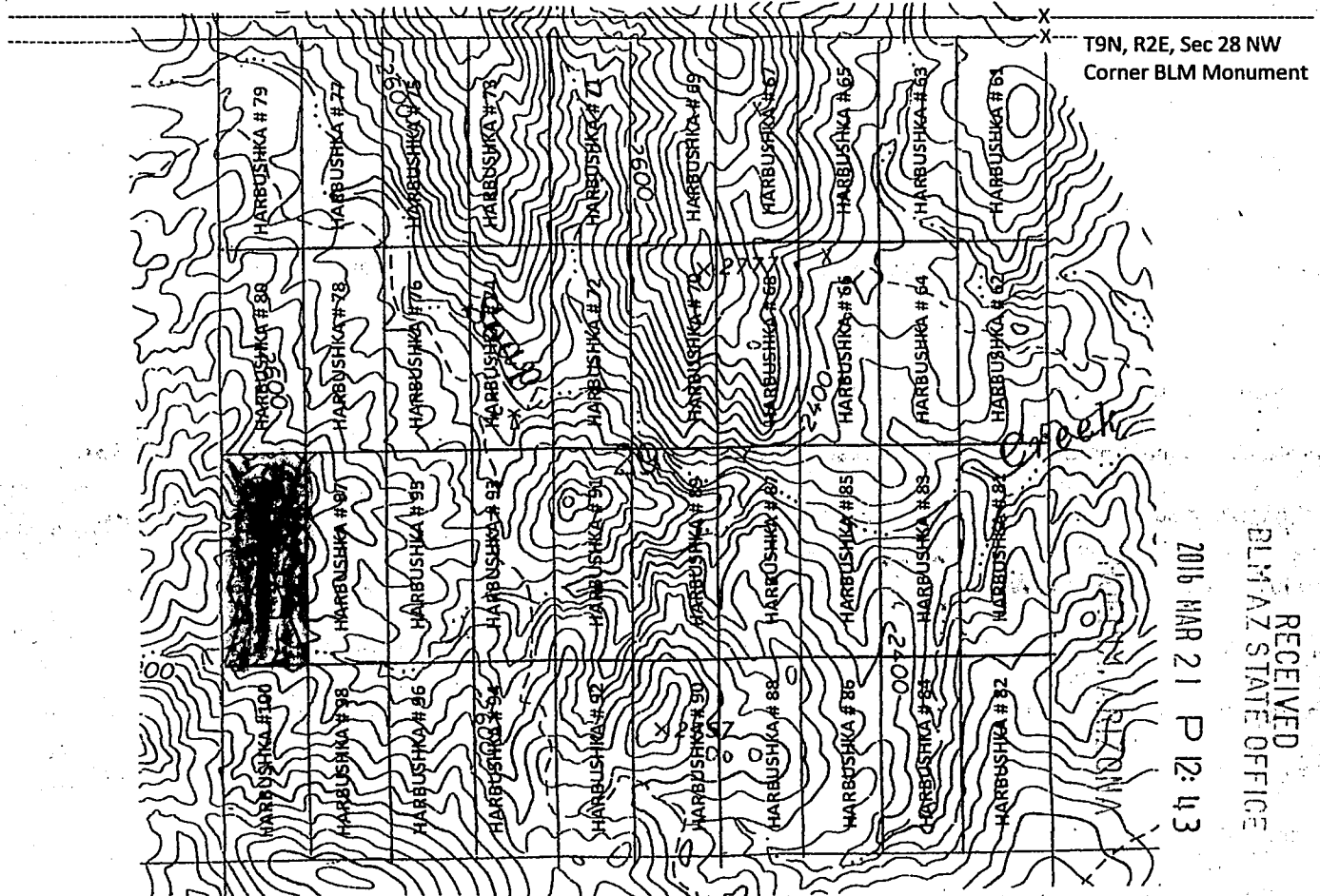
Lode (X) Placer ()

15.75 Acreage

Latitude 34°5'57" Longitude 112°10'05"

T9N, R2E, Sec 29 NE
Corner BLM Monument

T9N, R2E, Sec 28 NW
Corner BLM Monument



2016 MAR 21 P 12:43

RECEIVED
BLM AZ STATE OFFICE

AMC 437266

1. The above map depicts the Harbushka # 99 Mining Claim which is located in Section 29. Township 9N. Range 2E. Gila and Salt River, Meridian, YAVAPAI, County, Arizona.
2. The Type of corner/center monument used is as follows: 2" X 4' White PVC pipe with claim paper under red painted cap 2"
3. The bearing NE corner, Latitude 34°5'32N Longitude 112°11'02W Degrees
4. The bearing distances between claim corners are 520 feet, West from East , 1320 feet, south from north
5. The northeast corner of the claim is located 2,640 feet South and 4,680 feet West from the north east BLM corner monument of Section 29. T9N. R2E. From the Gila and Salt River Meridian. Yavapai County, Arizona.



When Filed Return To:
Rock Production Technologies
4437 W. Mission Lane
Glendale, AZ. 85302-3823

LOCATION NOTICE FOR LODE MINING CLAIM

NOTICE IS HEREBY GIVEN that the HARBUSHKA # 100 BLM
Lode mining claim has been LOCATED DATE
By: ROCK PRODUCTION TECHNOLOGIES STAMP
4437 W. MISSION LANE HERE
GLENDALE, ARIZONA 85302-3823

The general course of this claim is NORTH TO SOUTH and it is situated in YAVAPAI County, Arizona. This claim is 1320 feet in length, and 520 feet in width.

This claim runs from the location monument on which this location notice is posted approximately 1320 feet in a SOUTHERLY, direction. To the SOUTH end line and 520 feet in a WESTERLY direction to the WEST end line. This Claim is marked by six, monument. One at each corner and one at the center of each end line of the claim.

The location monument on which this notice is posted is situated within SECTION 29, TOWNSHIP 9 NORTH, RANGE 2 EAST. From the Gila and Salt River Meridian, and this claim encompasses portions of the following quarter section(s), section (s).

Township and Range **NW ¼ NE ¼ SW ¼ SE ¼** of SECTION 29. T9N. R2E, from the, Gila and Salt River, Meridian, Arizona. The locality of this claim with reference to some natural object or permanent BLM monument and additional Information (If any) concerning its locality are as follows: THE NORTHEAST CORNER of the claim is located 3,960 feet SOUTH and 4,680 feet WEST. From the, NORTH EAST BLM CORNER MONUMENT, of section 29, T9N. R2E, from the, Gile and Salt River Meridian. YAVAPAI COUNTY, ARIZONA

DATED AND POSTED on the ground this 16 day of February, 2016

Brian J. Harbushka
623 680 8239
Operations Manager Member
Rock Production Technologies. LLC.
623 292 0970

RECEIVED
BLM AZ STATE OFFICE
2016 MAR 21 P 12:43
PHOENIX, ARIZONA

AMC137267

When Filed Return To:
Rock Production Technologies
4437 W. Mission Lane
Glendale, AZ. 85302-3823

1" = 1200'

MINING CLAIM MAP
TOP NORTH

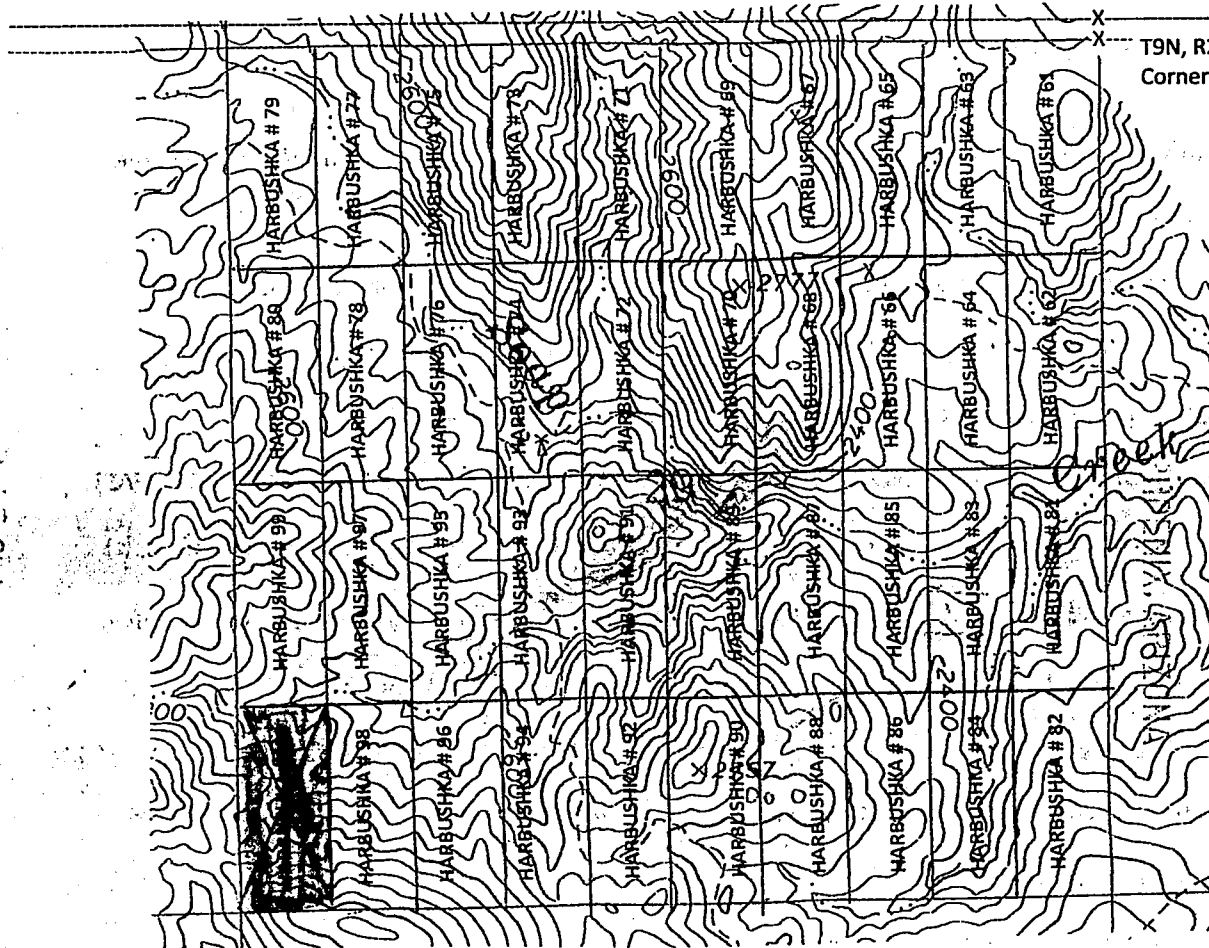
Lode (X) Placer ()

15.75 Acreage

Latitude 34°5'57" Longitude 112°10'05"

T9N, R2E, Sec 29 NE
Corner BLM Monument

T9N, R2E, Sec 28 NW
Corner BLM Monument



2016 MAR 21 P 12:43

RECEIVED -
PLM AZ STATE OFFICE

AMC4372671

1. The above map depicts the Harbushka # 100 Mining Claim which is located in Section 29. Township 9N. Range 2E. Gila and Salt River, Meridian, YAVAPAI, County, Arizona.
2. The Type of corner/center monument used is as follows: 2" X 4' White PVC pipe with claim paper under red painted cap 2"
3. The bearing NE corner, Latitude 34°5'19N Longitude 112°11'02W Degrees
4. The bearing distances between claim corners are 520 feet, West from East , 1320 feet, south from north
5. The northeast corner of the claim is located 3,960 feet South and 4,680 feet West from the north east BLM corner monument of Section 29. T9N. R2E. From the Gila and Salt River Meridian. Yavapai County, Arizona.

Input Parameters for Geographic Report with Land

System Id = CR

Admin State = AZ

Geo State =

Casetype Begins With

Case Disp Txt = AUTHORIZED, CANCELLED, EXPIRED, PENDING, REJECTED, RELINQUISHED, WITHDRAWN

Mer Twp Rng =

Section =

Mtrs = 14 0090N 0020E 029, 14 0090N 0020E 032, 14 0090N 0020E 033, 14 0090N 0020E 999

Commodity =

Commodity Txt =

Pending Org =

Pend Org Decode =

Total Rows Returned: 10

RUN TIME: 11:11 AM

Adm State: AZ

UNITED STATES DEPARTMENT OF INTERIOR
BUREAU OF LAND MANAGEMENT
GEOGRAPHIC REPORT WITH LAND
Sorted by Serial Number

RUN DATE: 03/23/2016
Page 1 of 2

Serial Number: AZA 002936
Total Case Acres: 65,501.000

<u>Casetype</u>	<u>Case Disp</u>			<u>Sect</u>	<u>Sur Typ</u>	<u>Sur Num</u>	<u>Suff</u>	<u>Subdivision</u>	<u>Act Pend</u>
246100	AUTHORIZED	14	0090N	0020E	033	ALIQ		W2;	

Serial Number: AZA 031709
Total Case Acres: 12.735

<u>Casetype</u>	<u>Case Disp</u>			<u>Sect</u>	<u>Sur Typ</u>	<u>Sur Num</u>	<u>Suff</u>	<u>Subdivision</u>	<u>Act Pend</u>
281001	AUTHORIZED	14	0090N	0020E	029	ALIQ		E2SW,S2NW;	

Serial Number: AZA 032433
Total Case Acres: 20.000

<u>Casetype</u>	<u>Case Disp</u>			<u>Sect</u>	<u>Sur Typ</u>	<u>Sur Num</u>	<u>Suff</u>	<u>Subdivision</u>	<u>Act Pend</u>
272011	AUTHORIZED	14	0090N	0020E	029	MNR		E2NENE;	

Serial Number: AZA 032434
Total Case Acres: 40.000

<u>Casetype</u>	<u>Case Disp</u>			<u>Sect</u>	<u>Sur Typ</u>	<u>Sur Num</u>	<u>Suff</u>	<u>Subdivision</u>	<u>Act Pend</u>
272011	AUTHORIZED	14	0090N	0020E	029	ALIQ		NENW;	

Serial Number: AZA 032435
Total Case Acres: 40.000

<u>Casetype</u>	<u>Case Disp</u>			<u>Sect</u>	<u>Sur Typ</u>	<u>Sur Num</u>	<u>Suff</u>	<u>Subdivision</u>	<u>Act Pend</u>
272011	AUTHORIZED	14	0090N	0020E	029	ALIQ		NWNE;	

Serial Number: AZA 032436
Total Case Acres: 40.000

<u>Casetype</u>	<u>Case Disp</u>			<u>Sect</u>	<u>Sur Typ</u>	<u>Sur Num</u>	<u>Suff</u>	<u>Subdivision</u>	<u>Act Pend</u>
		14	0090N	0020E					

RUN TIME: 11:11 AM

UNITED STATES DEPARTMENT OF INTERIOR
BUREAU OF LAND MANAGEMENT
GEOGRAPHIC REPORT WITH LAND
Sorted by Serial Number

RUN DATE: 03/23/2016

Page 2 of 2

Adm State: AZ

272011 AUTHORIZED 029 ALIQ NWNW;

Serial Number: AZA 032437

Total Case Acres: 20.000

<u>Casetype</u>	<u>Case Disp</u>	14	0090N	0020E	<u>Sect</u>	<u>Sur Typ</u>	<u>Sur Num</u>	<u>Suff</u>	<u>Subdivision</u>	<u>Act Pend</u>
272011	AUTHORIZED				029	MNR			W2NENE;	

Serial Number: AZA 032611

Total Case Acres: 1.000

<u>Casetype</u>	<u>Case Disp</u>	14	0090N	0020E	<u>Sect</u>	<u>Sur Typ</u>	<u>Sur Num</u>	<u>Suff</u>	<u>Subdivision</u>	<u>Act Pend</u>
293200	EXPIRED				029	FF			PORTION OF;	

Serial Number: AZA 034785

Total Case Acres: 1.000

<u>Casetype</u>	<u>Case Disp</u>	14	0090N	0020E	<u>Sect</u>	<u>Sur Typ</u>	<u>Sur Num</u>	<u>Suff</u>	<u>Subdivision</u>	<u>Act Pend</u>
293200	PENDING				032	FF			PORTION OF;	
					033	FF			PORTION OF;	

Phoenix 00364

The United States of America,

To all to whom these presents shall come, Greeting:

WHEREAS, under the provisions of Section 8 of the Act of June 26, 1934 (48 Stat., 1269), entitled "An Act To stop injury to the public grazing lands by preventing overgrazing and soil deterioration, to provide for their orderly use, improvement, and development, to stabilize the livestock industry dependent upon the public range, and for other purposes," as amended by Section 3 of the Act of June 26, 1936 (49 Stat., 1976), Charles A. Martin in exchange for certain other lands situated in the State of Arizona, has selected the following described tracts of land;

The north half of the north half of Section twenty-nine and the north half of the northeast quarter of Section thirty-two in Township nine north of Range two east of the Gila and Salt River Meridian, Arizona, containing two hundred forty acres, according to the Official Plat of the Survey of the said land, on file in the Bureau of Land Management:

NOW KNOW YE, That the UNITED STATES OF AMERICA, in consideration of the premises, and in conformity with the said Act of Congress, HAS GIVEN AND GRANTED, and by these presents DOES GIVE AND GRANT, unto the said Charles A. Martin, in fee simple, the tracts of land above described; TO HAVE AND TO HOLD the same, together with all the rights, privileges, immunities, and appurtenances, of whatsoever nature, thereto belonging, unto the said Charles A. Martin and to his heirs and assigns forever; subject to any vested and accrued water rights for mining, agricultural, manufacturing, or other purposes, and rights to ditches and reservoirs used in connection with such water rights, as may be recognized and acknowledged by the local customs, laws, and decisions of courts; and there is reserved from the lands hereby granted, a right of way thereon for ditches or canals constructed by the authority of the United States. Reserving, also, to the United States all minerals in the lands so granted, together with the right to prospect for, mine, and remove the same, as authorized by the provisions of said Section 8, as amended as aforesaid.

Excepting and reserving, however, to the United States, pursuant to the provisions of the Act of August 1, 1945 (60 Stat., 755), all uranium, thorium, or any other material which is or may be determined to be peculiarly essential to the production of fissionable materials, whether or not of commercial value, together with the right of the United States through its authorized agents or representatives at any time to enter upon the land and prospect for, mine, and remove the same.

IN TESTIMONY WHEREOF, the undersigned authorized officer of the Bureau of Land Management, in accordance with the provisions of the Act of June 17, 1945 (62 Stat., 476), has, in the name of the United States, caused these letters to be made Patent, and the Seal of the Bureau to be hereunto affixed.

(SEAL)

GIVEN under my hand, in the District of Columbia, the ELEVENTH day of FEBRUARY in the year of our Lord one thousand nine hundred and FORTY-NINE and of the Independence of the United States the one hundred and SEVENTY-THIRD.

For the Director, Bureau of Land Management:

By: Joe J. Howard
Chief, Patents Section.

RECORD OF PATENTS: Patent Number 1124651

The United States of America
To all to whom these presents shall come, Greeting

AZA 32437

WHEREAS

Carmelle Davis

is entitled to a patent pursuant to Section 209 of the Federal Land Policy and Management Act of October 21, 1976 (43 U.S.C. 1719), for the mineral interest in the following described land:

Gila and Salt River Base and Meridian, Yavapai County, Arizona
T. 9 N., R. 2 E.,
sec. 29, W $\frac{1}{2}$ NE $\frac{1}{4}$ NE $\frac{1}{4}$.

Containing 20.00 acres.

NOW KNOW YE, that there is, therefore, granted by the UNITED STATES OF AMERICA, unto the said Carmelle Davis, the mineral interest described above and heretofore reserved unto the United States in Patent Numbers 1124631, issued on February 11, 1949; TO HAVE AND TO HOLD the said land with all the rights, privileges, immunities, and appurtenances, of whatsoever nature, thereunto belonging, unto the said Carmelle Davis, her heirs and assigns, forever.



IN TESTIMONY WHEREOF, the undersigned authorized officer of the Bureau of Land Management, in accordance with the provisions of the Act of June 17, 1948 (62 Stat. 476), has, in the name of the United States, caused these letters to be made Patent, and the Seal of the Bureau to be hereunto affixed.

GIVEN under my hand, in Phoenix, Arizona, the Thirty-first day of January in the year of our Lord two thousand and six and of the Independence of the United States the two hundred and thirtieth.

By Elaine Y. Zielinski
Elaine Y. Zielinski
State Director

Patent Number 02-2006-0005

The United States of America
To all to whom these presents shall come, Greeting

AZA 32435

WHEREAS


Elijah Threet Cardon

is entitled to a patent pursuant to Section 209 of the Federal Land Policy and Management Act of October 21, 1976 (43 U.S.C. 1719), for the mineral interest in the following described land:

Gila and Salt River Base and Meridian, Yavapai County, Arizona
T. 9 N., R. 2 E.,
sec. 29, NW $\frac{1}{4}$ NE $\frac{1}{4}$.

Containing 40.00 acres.

NOW KNOW YE, that there is, therefore, granted by the UNITED STATES OF AMERICA, unto the said Elijah T. Cardon, the mineral interest described above and heretofore reserved unto the United States in Patent Numbers 1124631, issued on February 11, 1949; TO HAVE AND TO HOLD the said land with all the rights, privileges, immunities, and appurtenances, of whatsoever nature, thereunto belonging, unto the said Elijah T. Cardon, his heirs and assigns, forever.



IN TESTIMONY WHEREOF, the undersigned authorized officer of the Bureau of Land Management, in accordance with the provisions of the Act of June 17, 1948 (62 Stat. 476), has, in the name of the United States, caused these letters to be made Patent, and the Seal of the Bureau to be hereunto affixed.

GIVEN under my hand, in Phoenix, Arizona, the Thirty-first day of January in the year of our Lord two thousand and six and of the Independence of the United States the two hundred and thirtieth.

By Elaine Y. Ziellinski
Elaine Y. Ziellinski,
State Director

Patent Number 02-2006-0003

The United States of America
To all to whom these presents shall come, Greeting

AZA 32433

WHEREAS

Elijah A. Cardon and Marjorie T. Cardon

are entitled to a patent pursuant to Section 209 of the Federal Land Policy and Management Act of October 21, 1976 (43 U.S.C. 1719), for the mineral interest in the following described land:

Gila and Salt River Base and Meridian, Yavapai County, Arizona
T. 9 N., R. 2 E.,
sec. 29, E $\frac{1}{2}$ NE $\frac{1}{4}$ NE $\frac{1}{4}$.

Containing 20.00 acres.

NOW KNOW YE, that there is, therefore, granted by the UNITED STATES OF AMERICA, unto the said Elijah A. Cardon and Marjorie T. Cardon, the mineral interest described above and heretofore reserved unto the United States in Patent Numbers 1124631, issued on February 11, 1949; **TO HAVE AND TO HOLD** the said land with all the rights, privileges, immunities, and appurtenances, of whatsoever nature, thereunto belonging, unto the said Elijah A. Cardon and Marjorie T. Cardon, their heirs and assigns, forever.



IN TESTIMONY WHEREOF, the undersigned authorized officer of the Bureau of Land Management, in accordance with the provisions of the Act of June 17, 1948 (62 Stat. 476), has, in the name of the United States, caused these letters to be made Patent, and the Seal of the Bureau to be hereunto affixed.

GIVEN under my hand, in Phoenix, Arizona, the Thirty-first day of January in the year of our Lord two thousand and six and of the Independence of the United States the two hundred and thirtieth.

By Elaine Y. Zielinski
Elaine Y. Zielinski
State Director

Patent Number 02-2006-0001

The United States of America
To all to whom these presents shall come, Greeting

AZA 32436

WHEREAS


Brent Bowden and Susette Bowden

are entitled to a patent pursuant to Section 209 of the Federal Land Policy and Management Act of October 21, 1976 (43 U.S.C. 1719), for the mineral interest in the following described land:

Gila and Salt River Base and Meridian, Yavapai County, Arizona
T. 9 N., R. 2 E.,
sec. 29, NW $\frac{1}{4}$ /NW $\frac{1}{4}$.

Containing 40.00 acres.

NOW KNOW YE, that there is, therefore, granted by the UNITED STATES OF AMERICA, unto the said Brent Bowden and Susette Bowden, the mineral interest described above and heretofore reserved unto the United States in Patent Numbers 1124631, issued on February 11, 1949; **TO HAVE AND TO HOLD** the said land with all the rights, privileges, immunities, and appurtenances, of whatsoever nature, thereunto belonging, unto the said Brent Bowden and Susette Bowden, their heirs and assigns, forever.



IN TESTIMONY WHEREOF, the undersigned authorized officer of the Bureau of Land Management, in accordance with the provisions of the Act of June 17, 1948 (62 Stat. 476), has, in the name of the United States, caused these letters to be made Patent, and the Seal of the Bureau to be hereunto affixed.

GIVEN under my hand, in Phoenix, Arizona, the Thirty-first day of January in the year of our Lord two thousand and six and of the Independence of the United States the two hundred and thirtieth.

By Elaine Y. Zielinski
Elaine Y. Zielinski
State Director

Patent Number 02-2006-0004

The United States of America
To all to whom these presents shall come, Greeting

AZA 32434

WHEREAS

Scott Barney and Sharla Barney

are entitled to a patent pursuant to Section 209 of the Federal Land Policy and Management Act of October 21, 1976 (43 U.S.C. 1719), for the mineral interest in the following described land:

Gila and Salt River Base and Meridian, Yavapai County, Arizona
T. 9 N., R. 2 E.,
sec. 29, NE $\frac{1}{4}$ NW $\frac{1}{4}$.

Containing 40.00 acres.

NOW KNOW YE, that there is, therefore, granted by the UNITED STATES OF AMERICA, unto the said Scott Barney and Sharla Barney, the mineral interest described above and heretofore reserved unto the United States in Patent Numbers 1124631, issued on February 11, 1949; **TO HAVE AND TO HOLD** the said land with all the rights, privileges, immunities, and appurtenances, of whatsoever nature, thereunto belonging, unto the said Scott Barney and Sharla Barney, their heirs and assigns, forever.

IN TESTIMONY WHEREOF, the undersigned authorized officer of the Bureau of Land Management, in accordance with the provisions of the Act of June 17, 1948 (62 Stat. 476), has, in the name of the United States, caused these letters to be made Patent, and the Seal of the Bureau to be hereunto affixed.

GIVEN under my hand, in Phoenix, Arizona, the Thirty-first day of January in the year of our Lord two thousand and six and of the Independence of the United States the two hundred and thirtieth.

By Elaine Y. Zielinski
Elaine Y. Zielinski,
State Director

Patent Number 02-2006-0002

TOWNSHIP 09 NORTH RANGE 02 EAST OF THE GILA & SALT RIVER MERIDIAN, ARIZONA

SECS	SUBDIVISION																Acres	Kind of Entry or Purpose	Serial Number or Order Number	Action Date	Remarks		
	NE 1/4				NW 1/4				SW 1/4				SE 1/4									Lots	Other Description
	NE	NW	SW	SE	NE	NW	SW	SE	NE	NW	SW	SE	NE	NW	SW	SE							
For orders affecting disposal or use of unidentified lands withdrawn for classification, minerals, water, and/or other public purposes, and Indian treaties, refer to Index to Miscellaneous Documents																							
8																		ALL;	640.00				
10	X	X	X	X									X	X	X	X			320.00				
11																		ALL;	640.00				
14																		ALL;	640.00				
17																		ALL;	640.00				
20																		ALL;	640.00				
23																		ALL;	640.00				
29																		ALL;	640.00				
30													X	X	X	X			160.00				
31																		ALL;	631.00				
32																		ALL;	640.00				
33													X				11N 2E;	40.00	SO REV STOCK DRIVEWAY 56 (AR-2), SO 2/4/1919		8/19/1941	MOD PLO 3426, 7/31/1964;	
33														X				40.00	PATENT / HE	1112853	1/16/1942		
30	X	X	X	X	X				X	X							1-4	591.00	PATENT / SX	1113029	2/9/1942	7N 3E;	
34	X	X			X		X	X									1	227.03	PATENT / CE	1113520	3/19/1942		
24																X		40.00	PATENT / SX	1113760	4/28/1942	11N 3E;	
35			X															40.00	DLE	PHX-078737	5/20/1943	CANC 11/15/1945;	
21													X			X							
22																	W2NWSW;	100.00	R/W MATERIAL SITE	PHX-084212	4/22/1948	REL 12/8/1964;	
29	X	X			X	X																	
32	X	X																240.00	PATENT / PX	1124631	2/11/1949		
3					X	X	X	X		X	X								R/W HIGHWAY	PHX-084078	2/21/1949	PERPETUAL; PROOF OF CONSTRUCTION 12/17/1963;	
9																	E2SESE;						
10					X	X				X	X								R/W HIGHWAY	PHX-084079	3/8/1949	PERPETUAL; PROOF OF CONSTRUCTION 12/17/1963;	
15					X	X	X	X	X	X	X	X											
16																	E2NENE;		R/W HIGHWAY	PHX-084080	3/9/1949	PERPETUAL; PROOF OF CONSTRUCTION 12/17/1963;	
22		X	X		X				X	X			X	X	X				R/W HIGHWAY	PHX-084081	3/9/1949	PERPETUAL; PROOF OF CONSTRUCTION 12/17/1963;	
27	X	X	X	X	X	X	X	X	X	X									R/W HIGHWAY	PHX-084082	3/9/1949	PERPETUAL; PROOF OF CONSTRUCTION 12/17/1963;	
14									X									40.00	PATENT / INDIAN RESERVATION X	1125490	4/22/1949	9 1/2N 2E;	

